
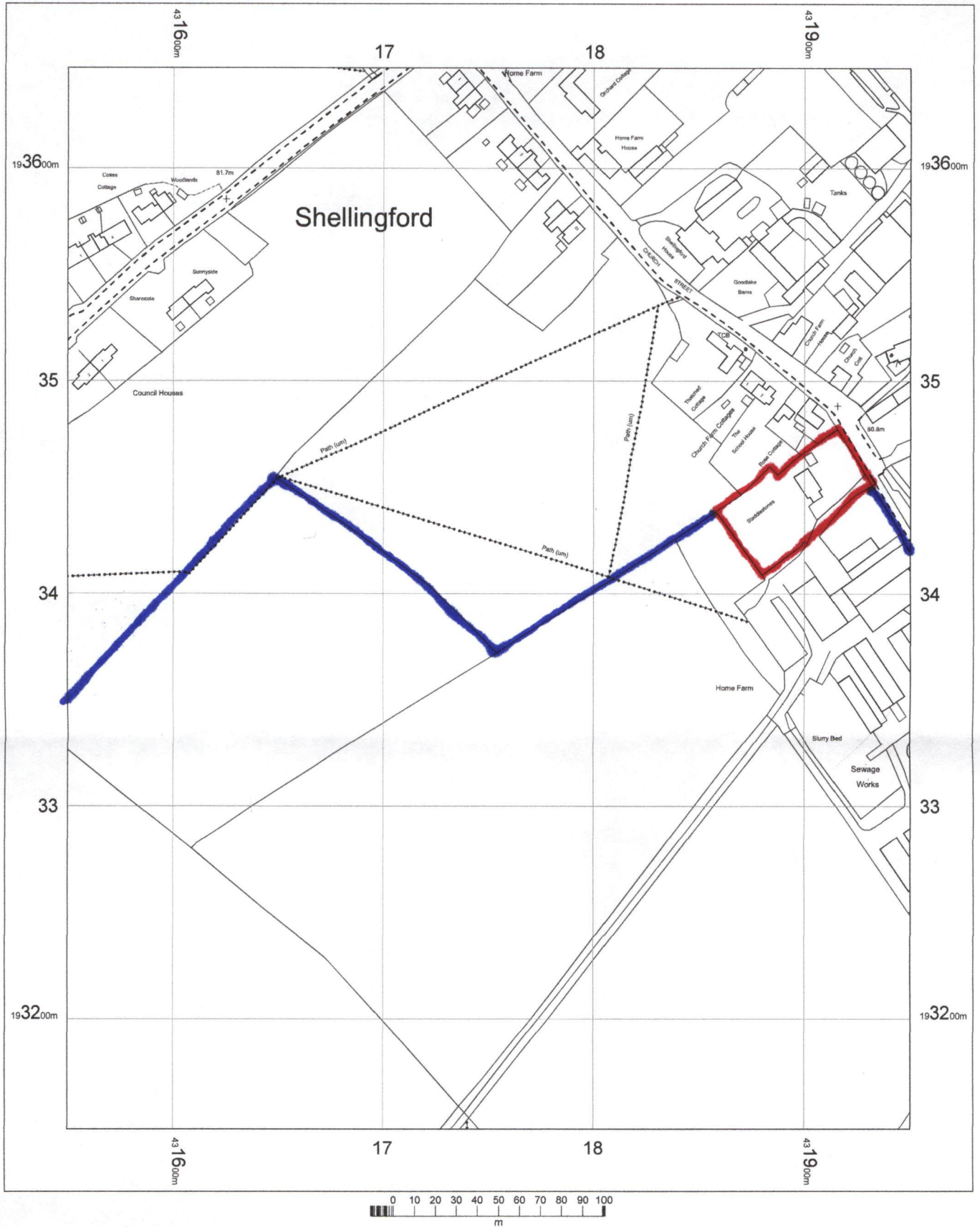


P15/V1948/FUL



OS MasterMap 1250/2500/10000 scale  
 04 September 2015, ID: BW1-00460577  
 maps.blackwell.co.uk

1:2500 scale print at A4, Centre: 431750 E, 193397 N

©Crown Copyright Ordnance Survey. Licence no. 100041040








**BLACKWELL'S**  
 www.blackwellmapping.co.uk

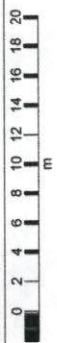
TEL: 0113 245 2623  
 comments@maps.blackwell.co.uk

# Staddlestones, Church Street

21 JAN 2016



-  Personal car parking
-  business parking
-  STADDLESTONES
-  Trees



OS MasterMap 1250/2500/10000  
 scale  
 04 September 2015, ID:  
 BVV1-00460578  
 maps.blackwell.co.uk

1:500 scale print at A4, Centre:  
 431902 E, 193447 N

©Crown Copyright Ordnance  
 Survey. Licence no. 100041040



**BLACKWELL'S**  
 www.blackwellmapping.co.uk

TEL: 0113 245 2623  
 comments@maps.blackwell.co.uk