

Supplementary Papers

Cabinet

on Friday 2 December 2016 at 10.30 am
held in the Meeting Room 1, 135 Eastern Avenue, Milton Park,
Milton, OX14 4SB

Open to the public including the press

8. **Statement of community involvement** (Pages 2 - 75)
To consider the head of planning's report.

Cabinet Report



Report of Head of Planning

Author: Ben Davis

Telephone: 07717 271941

E-mail: ben.davis@southandvale.gov.uk

Wards affected: All

Cabinet member responsible: Roger Cox

Tel: 01367 243360

E-mail: roger.cox@whitehorsedc.gov.uk

To: CABINET

Date: 2 December 2016

Statement of Community Involvement

Recommendations

1. To adopt the Statement of Community Involvement (SCI), December 2016 as set out under Appendix 2 of this report.
2. Delegate to the Head of Planning in consultation with the Cabinet Member for Planning to make any minor changes, typographical corrections or non-material amendments to the SCI prior to formal publication.

Purpose of Report

1. To report to Cabinet the key issues raised following the eight-week public consultation and the recommended changes to the Statement of Community Involvement (SCI) document.

Corporate Objectives

2. The publication of the SCI supports the delivery of the Council's strategic objectives by supporting the delivery of sustainable communities and wellbeing.

Background

3. The Council is required to produce an SCI in accordance with section 18 of the Planning and Compulsory Purchase Act 2004. The purpose of the SCI is to set out how the council will engage with communities who have an interest in matters relating to development in their areas.
4. The original SCI was adopted in December 2009. It has been reviewed to reflect changes to legislation, national policy (e.g. National Planning Policy Framework

and the National Planning Practice Guidance) and the council's working practices.

5. The draft SCI was published, alongside the Local Plan 2031 Part 1 Main Modifications, for public consultation for a period of eight weeks.
6. The new SCI document comprises of three parts that will assist interested parties who wish to be involved in the planning process:

Part 1 – Getting Involved in Shaping our Future.

Part 2 – Getting Involved in the Local Plan and Planning Policy.

Part 3 – Getting Involved in Planning Applications.

7. Once adopted, the council will use the document when preparing and consulting on new planning documents, and to assist in deciding on planning applications for development.

Key discussion points raised following public consultation

8. Public consultation on the draft SCI was undertaken between 20 July and 14 September 2016.
9. The consultation received a total of five representations from five individual consultees.
10. During the consultation period, the draft SCI document was considered by Scrutiny Committee on 28 July 2016. The SCI was well received by the committee, with particular support for the content, structure, format and presentation of the document. It was agreed that the use of flow charts and diagrams will provide useful clarity for the wider audience in understanding the planning process.
11. Scrutiny Committee made a number of comments to help refine the SCI document. These included:
 - the use of a Development Forum in the pre – application process should be revisited in the SCI to provide further clarity
 - a glossary of terms should be added to each part of the SCI document
 - all footnotes should be on the relevant page rather than at the end of the document, and
 - a separate section should be included in Part 2 of the SCI that contains information on neighbourhood plans
12. Other comments were made by Scrutiny and where appropriate, they have helped to refine the final version of the SCI. It was considered that the changes were necessary to provide further clarity and consistency for the wider audience.
13. Other issues were raised during the consultation from consultees. The main issues included:
 - the use of Development Forums in the context of planning applications for major proposals
 - the need to publicise comments following the consultation on a planning policy document, and

- the need to clarify the roles and responsibilities of Oxfordshire County Council (OCC) in the planning process.
14. Statutory organisations, including OCC and Natural England, were supportive of Part 1 of the SCI in setting out the principles for meaningful and early engagement on local planning matters to shape policy and in the process of determining planning applications.
 15. OCC commented that further improvements should be made to the wording in Part 2 to clarify their role and responsibility for preparing up to date minerals and waste planning policies and proposals. OCC also requested further reference made to their Neighbourhood Planning Toolkit.
 16. A few comments were made on Part 3 of the document. For example, Bellway Homes Ltd objected to the use of Development Forums for all major planning applications as they consider it affects the delivery of their projects.
 17. OCC commented that a reference should be made in Part 3 to the other types of planning applications that are not dealt with by the Council.
 18. A full summary of the comments received during the consultation, along with the officer response, is available at **Appendix 1**.

Refinements to the Statement of Community Involvement

19. The draft SCI has been refined, taking into account the comments made during the consultation. The finalised version is presented as a track – change document at **Appendix 2**. This should be read alongside **Appendix 1**, which provides the justification for making any necessary changes to the document.
20. The format and presentation of this document will remain consistent with the draft document published for consultation in July 2016.
21. The main changes to the whole SCI document Parts 1 – 3 include the addition of a glossary at the end of each part explaining any key planning terms used.

Part 1 – Getting Involved in Shaping our Future

22. There is a change made to Part 1 of the SCI to take into account the recommendation following the recent Audit on the Botley Centre Supplementary Planning Document. This change is deemed necessary in identifying the responsible officer and/or team for a consultation on planning policy or a planning application.

Part 2 – Getting Involved in the Local Plan and Planning Policy

23. Changes are made to Parts 2 and 3 of the SCI to take into account further recommendations from the Audit Report. For example, the SCI now includes how the council will acknowledge responses made towards planning policy consultations and for consultations on planning applications.
24. The document also includes information on how and where parties can view other comments made during the consultation. This reflects comments made by OCC.

25. Regarding neighbourhood planning, a change was made to include information on neighbourhood plans in a separate section of Part 2. This section also takes into account the emerging Neighbourhood Planning Bill by setting out the council's role in neighbourhood planning, including the 'duty to support' qualifying bodies at the key stages of preparation.
26. A change has been made in this section to reflect a comment made from OCC to consider how they can offer further support to communities preparing a neighbourhood plan. This section now includes a reference to their Neighbourhood Planning Toolkit.

Part 3 – Getting Involved in Planning Applications

27. The main change to Part 3 of the SCI is a modification to the supporting text for Development Forums. This change is necessary to provide further clarity and consistency of their role during the pre – application process. The SCI now explains the purpose and benefit of a Development Forum, while stating that it is an optional part of the pre – application process. This reflects the comments made by Bellway Homes Ltd.

Financial Implications

28. There will be costs associated with the printing and distribution of the SCI document, which can be accommodated within existing budget.

Legal Implications

29. There is a statutory requirement to produce a SCI, which should be reviewed on a regular basis.

Conclusion

30. The SCI will be a vital tool to assist the Council in the preparation of planning policy documents and when deciding on planning applications for development. The changes made following public consultation, will provide further clarity to the community, developers, development management team, town and parishes and councillors who may wish to be involved in the planning process.

Background Papers

- Appendix 1: Summary of consultation responses – September 2016.
- Appendix 2: Track – change version of Statement of Community Involvement – September 2016.

APPENDIX 1: SUMMARY OF RESPONSES TO STATEMENT OF COMMUNITY INVOLVEMENT (SCI)

GENERAL COMMENTS ON STATEMENT OF COMMUNITY INVOLVEMENT

Page 6

Name	Organisation	Comment	Council response
	Vale of White Horse District Council – Audit	Implementation of acknowledging all comments received. We will acknowledge all representations providing we have been provided with an email address.	Noted. Parts 2 and 3 of the SCI will include a commitment from the council to acknowledge all representations by email and by post, provided an email address is included.
	Vale of White Horse District Council – Scrutiny Committee	The consultation document should be reviewed before the final version is published to ensure that language is as user-friendly as possible.	The document has been reviewed to ensure it is more concise and user – friendly for the wider audience.
	Vale of White Horse District Council – Scrutiny Committee	A glossary of terms should be added to each part of the SCI.	Noted. Parts 1, 2 and 3 of the SCI will include a glossary at the back of the document explaining any key planning terms used.
	Vale of White Horse District Council – Scrutiny Committee	Any footnotes should be on the relevant page rather than at the end of the document.	Noted. All footnotes will be located at the end of each relevant page.
	Vale of White Horse District Council – Scrutiny Committee	A separate user guide on planning applications should be produced.	Noted. This is outside the remit of the purpose of the Statement of Community Involvement. However we will seek to explore the production of a user guide with our

Name	Organisation	Comment	Council response
			Customer Service Team to assist our customers on the planning application process.
	Vale of White Horse District Council – Scrutiny Committee	A monitoring (measurement) system should be established to ensure that public engagement is effective.	Noted. This is outside the remit of the SCI. The council will continue to monitor the effectiveness of our planning consultations. We will continue to explore ways to reach the community to ensure that their views are heard when making decisions for development.
Lynette Hughes	Oxfordshire County Council	The Statement of Community Involvement (SCI) is set out in three parts available as separate pdfs online. It would be easier and clearer if the SCI was simply one document.	<p>It is considered that the SCI is set out in separate parts to allow for any legislative or procedural changes to be updated in the relevant document. In the event of such changes, the council will refresh the relevant parts of the SCI.</p> <p>Parts 1, 2 and 3 are adequately cross – referenced in the SCI document.</p>
Jack Moran	Health and Safety Executive	No comments.	Noted.
Victoria Kirkham	Natural England	We are supportive of the principle of meaningful and early engagement of the general community, community organisations and statutory bodies in local planning matters, both in terms of shaping policy and participating in the process of determining planning applications. We regret we are unable to comment, in detail, on individual Statements of Community Involvement but information on the planning service we offer, including advice on how to consult us, can be found at: https://www.gov.uk/protected-species-and-sites-how-to-review-planning-proposals	Noted. The Council will continue to consult and engage with Natural England on planning applications and in the preparation of planning policy documents.

COMMENTS ON PART 1: GETTING INVOLVED IN SHAPING OUR FUTURE

Page 8

Name	Organisation	Comment	Council response
	Vale of White Horse District Council – Scrutiny Committee	Page 2, using ‘upon’ instead of ‘on’ is a style choice. The former sets a more bookish and less conversational tone. In my mind, I comment on a planning application. (It could be because my native language is American, but I found style guides recommending against ‘upon’ when ‘on’ will	Noted.
	Vale of White Horse District Council – Scrutiny Committee	Page 4, para 1. Consider providing links to these two documents in bold.	Agreed.
	Vale of White Horse District Council – Scrutiny Committee	Page 4, Ease of access to information, bullet point 2: the feasibility of a dedicated planning service facebook/twitter account for consultations on planning policy documents and major planning applications should be explored.	It is considered that this is adequately covered in the council’s corporate channels of communication through social media e.g. Twitter. The ‘Twitter’ feed displays information on planning policy consultations and major planning applications.
	Vale of White Horse District Council – Scrutiny Committee	Page 4, ease of access to information, bullet point 5: delete "and how your comments have been taken into account" and insert "and will provide feedback on your comments"	Noted. The council agree this will provide further clarity.
	Vale of White Horse District Council – Scrutiny Committee	Page 5. Example of the active vs passive voice that isn’t consistent, throughout the document. Active: The methods we will use Passive: Documents are made available. Strongly suggest you adopt one voice and be consistent. Active: We will make documents available electronically. There are lots of places throughout where this inconsistency jumps out. Comms team can help with this.	Noted. The SCI document has been reviewed to ensure it is more concise and user-friendly for the wider audience. It was also assessed as part of the Customer Service Excellence programme.
	Vale of White Horse District Council –	Page 5, Where can I view planning documents? Bullet point 8: delete "Westgate Library, Oxford" and insert "Oxford Central Library, Castle Quarter"	Agreed. Amend bullet point 8 to recognise change of location of Westgate Library to Oxford Central

Name	Organisation	Comment	Council response
	Scrutiny Committee		Library, Castle Quarter.
	Vale of White Horse District Council – Scrutiny Committee	Page 6, 'comprising of' is incorrect usage of 'comprise'. Comprise means 'consist of'. Check throughout doc for this error. You've used it correctly in some places, but not in all.	Noted.
Lynette Hughes	Oxfordshire County Council	OCC is supportive of the general approach and commitments in Part 1 of the SCI. We note that the principles are: communicate clearly; early involvement; recognising the needs of different groups in the community; providing clear opportunities for involvement; ease of access to information; providing feedback and sharing information.	Noted and support welcomed.

COMMENTS ON PART 2: GETTING INVOLVED IN THE LOCAL PLAN AND PLANNING POLICY

Name	Organisation	Comment	Council response
	Vale of White Horse District Council – Scrutiny Committee	Page 4, 4th para. 'to shape the area in which they live and work in: delete 'in'. Most of these sorts of errors would be found if someone took time at the end to read the text slowly and aloud. Slowly and aloud will reveal a lot, like wrong words as here, or sentences too long. Notice how many times you use 'always'. I would only use this in the rare circumstance, or maybe never. It caught my eye on pg 4. Also more examples of active vs passive voice on this page. The use of asterisk seems unnecessary in the table here (put statutory requirement in brackets in situ, and omit the other comment).	Noted.
	Vale of White Horse District Council – Scrutiny Committee	Page 5 Upon vs on. Always. Active passive. I won't mention these again. You get the drift I'm sure.	Noted.
	Vale of White Horse District Council –	Page 5, Who do we consult?: the list of statutory consultees to be publicly available	Agreed. The list of statutory consultees will be available in an Appendix.

Name	Organisation	Comment	Council response
	Scrutiny Committee		
	Vale of White Horse District Council – Scrutiny Committee	Page 7, odd hyphenation in ‘non-strategic’ – third bullet on right hand side. Page 7, ‘Saved’; anything you feel the need to put in quotation marks – ‘inverted commas’ should probably be defined in situ.	Noted.
	Vale of White Horse District Council – Scrutiny Committee	Page 10: Section 106 looks like a spacing problem. Also, has Section 106 been explained previously?	Noted. Include a definition of Section 106 on page 10 and add definition in the Glossary.
	Vale of White Horse District Council – Scrutiny Committee	I haven’t walked through the flowcharts. I strongly recommend a walkthrough, not necessarily by an expert or someone already familiar with the process – because they might see what they expect to see, if you see what I mean. The flowcharts are a BIG help to understanding all this and they need to be correct. Recall the problem in the previous version on SPDs, where it’s clear in the flowchart that Evidence Base is required before consultation, but the policy makers didn’t agree.	Noted. The document has been reviewed to ensure all flowcharts are accurate.
	Vale of White Horse District Council – Scrutiny Committee	Page 15. AMR – I think it’s the Annual Monitoring Report, not the Authority Monitoring Report? The consultation reports and iterations of the AMR should be online and easy to find or search for.	Noted. The term Authority Monitoring Report (AMR) is consistent with national policy – National Planning Practice Guidance; para 027 Reference ID: 12-027-20150326. http://planningguidance.communities.gov.uk/blog/guidance/local-plans/adoption-monitoring-and-supplementary-planning-documents/
	Vale of White Horse District Council – Scrutiny Committee	Page 15, All consultation reports and statements should be accessible at a specific location on the Council website	Noted. The Council will continue to work with the Communications Team to explore ways to improve the accessibility of our Planning Policy webpages.

Name	Organisation	Comment	Council response
	Vale of White Horse District Council – Scrutiny Committee	There should be a separate section on neighbourhood plans	Agreed. Information on Neighbourhood Planning will be collated into a separate section of this document.
Lynette Hughes	Oxfordshire County Council	We welcome reference on page 5 to ‘consultation bodies’, of which the County Council is one. We also welcome discussion of the ‘duty to co-operate’ and specific reference to OCC therein.	Noted. The Council will continue to work collaboratively with OCC on strategic priorities and areas of common interest through the Duty to Co-operate.
Lynette Hughes	Oxfordshire County Council	Page 7 importantly refers to the Minerals and Waste Local Plan as being part of the Development Plan. This is currently being prepared by OCC and a SCI has been prepared specifically in relation to it. Rather than the wording as it appears, the following would be more accurate: Minerals and Waste Local Plan <input type="checkbox"/> OCC is responsible for preparing this to provide up to date minerals and waste planning policies and proposals for the period up to 2031.	Noted. The Council agree this will provide further clarity.
Lynette Hughes	Oxfordshire County Council	Page 15 correctly advises that OCC is able to provide help on Neighbourhood Plans. Rather than the wording as it appears, the following would be preferable to direct readers to the appropriate page: Oxfordshire County Council is also able to provide help on Neighbourhood Plans and has prepared its own Neighbourhood Planning Toolkit which is available online: https://www.oxfordshire.gov.uk/cms/public-site/planning	The Council agree that this will provide further clarity to assist qualifying bodies on where they can receive support from OCC in preparing neighbourhood plans.
Lynette Hughes	Oxfordshire County Council	We would like to see the District commit to uploading individual comments received on planning policy documents onto its consultation database at the earliest possible opportunity. This is the practice for planning applications, noted on page 10 of part 3 of the SCI. Comments could be viewed prior to the process of publishing a summary of the responses received set out on page 15. Page 15 could usefully include an additional heading and text as follows: How Can I See Comments made on Policy Documents by Others? Comments received on our policy documents will be made publicly available online at the earliest opportunity having regard to the need for staff to check	Noted. The Council will ensure that comments are made available for the public to view on our consultation database at the earliest opportunity, once the consultation has closed. A link is provided to the online consultation database.

Name	Organisation	Comment	Council response
		<p>them through first: https://consult.southandvale.gov.uk/portal/</p>	
	<p>Vale of White Horse District Council – Neighbourhood Planning</p>	<p>Part 1 sections 5 and 6 of the Neighbourhood Planning Bill makes additions to the Statement of Community Involvement. It was published yesterday and is going through parliament.</p> <p>Section 5 means we must set out our policies for giving advice to support making a neighbourhood plan or order, and additionally how we would do the same for revising neighbourhood plans.</p> <p>Section 6 allows the Secretary of State to get the local planning authority to review their SCI, and if subsequently it should be amended.</p>	<p>Noted. The SCI has been updated to reflect any changes to national policy and legislation.</p> <p>Noted. This is adequately covered in Part 2 of the SCI. The Council will review the SCI at least every 3 years unless changes to legislation, Government guidance or local circumstances indicate it would be appropriate to review it earlier.</p>

COMMENTS ON PART 3: GETTING INVOLVED IN PLANNING APPLICATIONS

Page 13

Name	Organisation	Comment	Council response
	Vale of White Horse District Council – Scrutiny Committee	Page 6. ...We will often hold a 'forum'. I'm not sure this is true. I think we should be very careful what we promise here, and be very specific the circumstances under which we will hold a 'forum'. See my recommendation re: 'inverted commas' earlier. Once a planning application is registered, there is very little time to arrange for and hold a Development Forum. I think this section needs some work.	Agreed. Development Forums will primarily be held as an optional part of the pre –application process, rather than once an application is submitted.
	Vale of White Horse District Council – Scrutiny Committee	Page 6, What is a pre-application? Second paragraph: delete "any pre-application advice" and insert "any pre-application advice letter"	Noted.
	Vale of White Horse District Council – Scrutiny Committee	Page 6, amending head to read "Who might be involved in the Development Forum" rather than "Who will be..."	Noted. The Council agree this will provide further clarity on who might be involved in a Development Forum.
	Vale of White Horse District Council – Scrutiny Committee	Consideration to be given to how the Development Forum fits into the planning application process, see flowchart on page 5, and narrative on page 6. The flowchart mentions a 'developer forum', and it is not clear whether this is the same as a Development Forum mentioned on the next page	Noted. Change wording in Figure 1 on page 5 from 'Developer Forum' to 'Development Forum' to ensure consistency with the terms used.
	Vale of White Horse District Council – Scrutiny Committee	Page 7, Neighbourhood notification letter: criteria used to determine who may be directly affected by a proposal to be set out as examples	The Council consider that the wording as currently written allows for flexibility for the case officer during the neighbourhood notification and consultation process.
	Vale of White Horse District Council – Scrutiny Committee	Page 7, Site Notice: delete last sentence of paragraph 4	Agreed. The Council will remove the last sentence of this paragraph.

Vale of White Horse District Council – Scrutiny Committee	Page 7, Email alerts. Use a full link rather than a 'click here', which doesn't work from a printed copy of the SCI	Agreed. The Council agree this will provide useful clarity.
Vale of White Horse District Council – Scrutiny Committee	Page 8, Neighbourhood notification consultation: bullet point list to be included to show when wider consultation may be carried out	The Council consider that the wording as currently written allows for flexibility for the case officer during the neighbourhood notification and consultation process.
Vale of White Horse District Council – Scrutiny Committee	Page 11, right hand side, para 3. Missing words in last sentence – Read aloud. Page 11, right side, para 6. Suggest you list the three statutory tests here; they're short and will fit.	Noted. This is a minor typographical error.
Vale of White Horse District Council – Scrutiny Committee	Page 11, Does it matter what I think?: title to be deleted and paragraph to be moved to precede "What types of comments are taken into account" on page 10	Agreed.
Vale of White Horse District Council – Scrutiny Committee	Page 12, left side, last para. 'the breach is harmful to planning'. Is this correct? It doesn't make sense to me. Page 12, right side, top. Provide contact details for customer services.	Agreed. Providing contact information for the Customer Services Team will help to assist customers who are seeking advice on planning enforcement
Vale of White Horse District Council – Scrutiny Committee	Page 12, the paragraph setting out the Council's policy on enforcement to be added together with information on how to report a breach of planning condition and contact details for the customer services team	Agreed. Reference will be made to the Council's Planning Enforcement Policy.
Vale of White Horse District Council – Scrutiny Committee	Page 13 - 16, Consideration to be given to adding social media as another column for publicity in Appendix 1 of Part 3.	The SCI document should be read as a whole. It is considered that the role of social media is adequately addressed in Part 1 of the SCI. However, a change has been made

			<p>to include 'Social Media' as a method for notifying customers of a new application, only for major proposals on Page 7 under 'How do I find out about a new planning application?'</p> <p>The Council will continue to work with the Communications Team to explore the role of Social Media in our planning consultations (planning policy and planning applications).</p>
	Vale of White Horse District Council – Scrutiny Committee	Page 13, a new box for social media to be added for consultations on major planning applications	Noted. A new column has been added to show Social Media as a method of publicity for only major planning applications.
Rob O'Carroll	Bellway Homes Ltd	<p>With regards to Part 3 Bellway Homes Ltd have significant concern regarding the introduction of Development Forums. Currently it is proving very difficult to obtain pre planning advice from a single Officer, with the process causing severe delays in getting projects delivered and subsequent financial implications. If Development Forums are to be introduced due to the amount of stakeholders involved, such delays are only likely to increase which is unacceptable.</p> <p>Such forums should only be used on developments which have a wider than District implications and impacts as if this the forum is to be involved in every major application that is made this will result in big delays in the actual delivery of development within the District. This will have a harmful impact upon the supply of housing and employment and would be an unacceptable position to all commercial developers.</p> <p>If such a measure is to be introduced then a strict timeframe for the forum to sit/respond needs to be stipulated. If this such a deadline is not met then it should be considered that there is a presumption in favour of the development.</p>	<p>Noted. This was an error in the draft SCI – Development Forums will be an optional part of the pre – application process for those major schemes likely to generate significant levels of public interest.</p> <p>The Council will recommend a Forum to an applicant when it feels they will be beneficial.</p> <p>Forums would be a collaborative process between the applicant and the council, and the intention is that they will speed up the overall application process through establishing the key issues locally at the earliest possible stage.</p>

		To conclude the simple introduction of a Development Forum to all major applications is unacceptable and its use should be reserved only for projects with a wider than District impact and if introduced safeguards to prevent unacceptable delays need to be considered.	The intention is that an applicant will gain valuable feedback from all stakeholders in good time to adapt their proposals and ensure a greater chance of receiving officer and local support once an application is formally submitted.
Martin Small	Historic England	No comments	Noted.
Lynette Hughes	Oxfordshire County Council	<p>A brief reference to other planning applications, which are made to OCC, not the district council, should be added to avoid confusion. This might usefully be the first paragraph under the heading of 'What types of planning applications are available to me?' on page 4 as follows:</p> <p>This SCI relates to planning applications made to Vale of White Horse District Council. For planning applications made to OCC, for example on minerals and waste matters, or the County Council's own development, see: https://www.oxfordshire.gov.uk/cms/content/find-planning-application</p> <p>OCC can be contacted in respect of any matter which is its responsibility: https://www.oxfordshire.gov.uk/cms/public-site/contact-oxfordshire-county-council</p>	Noted. A reference is made in Part 3 of the SCI for those applications dealt with by OCC.
Lynette Hughes	Oxfordshire County Council	The pre-application stage, noted on page 6, is an important stage for large proposals. The text as currently written is not clear as there is reference to confidentiality prior to a formal planning application being submitted, but also reference to engagement with the local community. The text should be revised, and mention should be made of how the District involves the county council in responding to pre-application enquiries	Noted.
Lynette Hughes	Oxfordshire County Council	Page 6 details the Development Forum, which is a process not required by statute, but is likely to be helpful to both developers and the Council. We welcome the specific reference to OCC representatives attending these, along with councillors, District officers and others. In most cases we expect that OCC will be represented by both councillors and officers.	Noted. OCC input into the Development Forum is a vital part of their success to date.

**APPENDIX 2: 'TRACK CHANGE' VERSION OF STATEMENT
COMMUNITY INVOLVEMENT (SCI)**



Draft Statement of Community Involvement

PART 1

Getting Involved
in Shaping our
Future

INTRODUCTION

Vale of White Horse District Council is committed to working in a clear and transparent way, and is keen to assist anyone who may wish to get involved in the planning process. This Statement of Community Involvement (SCI) reflects the Government's latest Planning Policy guidance and changes to legislation.¹ It sets out how we wish to engage the community who can influence new Planning Policy documents and the ways to comment [online](#) on planning applications for development.

Community engagement and Planning Policy

The National Planning Policy Framework (NPPF) states that, in relation to plan-making:

“Early and meaningful engagement and collaboration with neighbourhoods, local organisations and businesses is essential. A wide section of the community should be proactively engaged, so that local plans, as far as possible, reflect a collective vision and a set of agreed priorities for the sustainable development of the area, including those contained in neighbourhood plans that have been made”.

We will engage existing groups across our district, many of whom are already familiar with and involved in the planning process, as well as exploring ways to work closer with groups who are less involved in the process.

We want to ensure everyone has their voice heard, as it is important that we capture views from the whole community.



¹The Planning and Compulsory Purchase Act 2004 (as amended by the Localism Act 2011), available at: <http://www.legislation.gov.uk/ukpga/2004/5/contents>; CLG (2012) The National Planning Policy Framework (NPPF), available at: https://www.gov.uk/government/uploads/system/uploads/attachment_data/file/6077/2116950.pdf; CLG (2014) The National Planning Practice Guidance (NPPG), available at: <http://planningguidance.communities.gov.uk/>

Community engagement and planning applications

National policy asks local planning authorities to play a key role in encouraging developers and other parties to take advantage of the range of opportunities to engage in the planning process, and involve local communities and stakeholders as soon as possible. For example, at the pre-application stage, we encourage applicants to carry out early engagement with the local community, before submitting a planning application.

We will continue to explore ways to reach the community to ensure that their views are heard when making decisions for development.

Structure of this document

This SCI comprises three parts:

Part 1: (This document) sets out the council's overall approach to community engagement and involvement in the planning process.

Part 2: Community Involvement – Getting Involved in the Preparation of the Local Plan and Planning Policy:

- This provides information on how to get involved with and influence the Council as it prepares its Local Plan and other Planning Policy documents

Part 3: Community Involvement – Getting Involved in Planning Applications:

- This provides information on how to become involved with planning applications



WHAT IS INCLUDED IN THIS DOCUMENT?

OUR VALUES AND VISION FOR COMMUNITY INVOLVEMENT IN THE PLANNING PROCESS	4
The council's strategic objectives and corporate priorities for engaging with and valuing our communities.	
OUR PRINCIPLES FOR COMMUNITY ENGAGEMENT AND INVOLVEMENT IN PLANNING	4
Our principles that will guide us when engaging with our communities in making decisions for development.	
WHY INVOLVE YOU IN PLANNING?	5
It is important that our planning process fully considers the views of local communities. Why do we involve the community in planning and who we consult with on planning related matters (e.g. Planning Policy documents and planning applications).	
HOW WILL YOU INVOLVE ME?	5
Our engagement with stakeholders and the local community is effective. This section explains why we involve the community in planning and the methods we will use.	
HOW WILL WE RESPOND TO YOU?	5
How we will respond to you when you have become involved in the planning process and how we will endeavour to keep you involved and informed.	
WHERE CAN I VIEW PLANNING DOCUMENTS?	5
Sets out the ways in which you can view our planning documents for both Planning Policy and planning applications.	
WHO CAN HELP EXPLAIN PLANNING ISSUES TO ME?	6
Our roles and responsibilities and how we can be contacted for advice and support.	
GLOSSARY	8



OUR VALUES AND VISION FOR COMMUNITY INVOLVEMENT IN THE PLANNING PROCESS

This SCI complements the council's strategic objectives and priorities set out in its **Corporate Plan** (<http://www.whitehorsedc.gov.uk/about-us/how-we-work/corporate-plan>) and our **Customer Engagement Charter** (<http://www.whitehorsedc.gov.uk/about-us/have-your-say/our-commitments-engaging-customers>). It also recognises the needs of different groups within our community, the value of equality and the diversity that our communities represent.

We strongly encourage and will support local communities who wish to prepare Neighbourhood Plans (**See Part 2, Neighbourhood Planning**).

We wish to ensure that people are involved at the early stage of Local Plan preparation and in the consideration of planning applications. We want them to feel that they can make a real difference to the future of the areas in which they live and work.

Our aspiration is that:

“The community of the Vale should be enabled to participate meaningfully in the development of planning policies and proposals contained in the Local Plan and in the consideration of planning applications in the district”.

We want our planning decisions to take proper account of local views. We will do this in various ways and the methods we use to engage with people will vary depending on the nature of the planning issue, stage or process that they are involved with. It is crucial we engage effectively with our local communities in order that they can fully influence decisions for development. We will use the following principles as guidance:

OUR PRINCIPLES FOR COMMUNITY ENGAGEMENT AND INVOLVEMENT IN PLANNING

Communicate clearly

- We will keep the process simple by writing our documents in plain English and explaining any planning terms that we need to use
- We will explain clearly what we are consulting you on and the reasons why we want to involve you

Early Involvement

- We will ensure early involvement with our local communities in the preparation of our Planning

Policy documents so that we are engaging with you 'from the beginning'

Recognising the needs of different groups in the community

- We will communicate in ways that are relevant and accessible to all sections of our community and proportionate to the task
- We will endeavour to engage with groups in our community that can find us less accessible (e.g. disability groups and ethnic groups – these are sometimes referred to as 'hard to reach' groups) or those likely to be particularly affected by a proposal
- We will encourage involvement from groups that have traditionally not been involved in the planning process (for example, younger people – through targeted events with schools etc.)

Providing clear opportunities for involvement

- We will provide clear and up-to-date information on our consultation processes that we may use in preparing our policy documents
- We will ensure information is provided at the earliest opportunity and give you time to respond

Ease of access to information

- We will involve you in all stages of plan making
- We will maximise the use of the internet in our consultation procedures
- We will also recognise that other forms of engagement are necessary for those who do not have access to the internet
- We will be inclusive by providing our information in an accessible format
- We will make our information publicly available (for example, information on the progress of proposals) and how your comments have been taken into account will provide feedback on your comments

Providing feedback and sharing information

- We will make our planning documents, background studies and responses to consultations readily available to the public on our website and in hard copy at our local deposit points (e.g. local libraries and council offices)
- We will keep you informed of progress and explain decisions and/or outcomes
- We will check to see if we already have information that we can use
- We will always protect the personal details of respondents in accordance with the Data Protection Act 1998

Formatted: Left

Formatted: Underline, Font color: Red

Formatted: Underline

Formatted: Indent: Left: 0 cm

WHY INVOLVE YOU IN PLANNING?

We want everyone to have the chance to influence the outcome regarding our new plan-making documents and planning applications.

We keep an up to date database of individuals, groups and stakeholders who we regularly contact on planning matters. This database is updated continuously and if you would like to be added to the database or need to amend your details please contact the **Customer Service Team** by phone **01235 422600** or email planning@whitehorsedc.gov.uk.

HOW WILL YOU INVOLVE ME?

We want our plan making and planning decisions to take full account of community views. We will continue to explore different methods in which to carry out consultations and learn from what is and isn't successful when engaging with our communities. The methods we use will depend on the nature of the planning issue and the stage that is being consulted on.

[We will clearly identify a responsible officer/team for the policy or the planning application.](#)

All of the documents we publish are made available electronically. We will also make information available in other ways if appropriate.

The methods we will use to engage people will include:

- Public exhibitions – staffed (e.g. market stalls) and un-staffed (static exhibitions)
- Questionnaires and response forms
- Public meetings and discussion groups
- Focus groups or workshops
- Targeted work with community and voluntary organisations (e.g. access groups)
- Letters and emails to groups and individuals e.g. Vale Community, email bulletins
- Press releases and statutory notices – formal notices in newspapers and informal notices in other newspapers circulating in the District
- Press releases to local media – town and parish newsletters, local radio and television
- Our website pages at: <http://www.whitehorsedc.gov.uk/services-and-advice/planning-and-building> (at the time of publication of this document)
- Social media - follow us on Twitter (at: <https://twitter.com/whitehorsedc>) or Facebook (at: <https://www.facebook.com/pages/Vale-of-White-Horse-District-Council/140018516043397>) (at the time of publication of this document)
- Email alerts

HOW WILL WE RESPOND TO YOU?

- We are committed to providing clear and timely responses to our customers and dealing with all enquiries in a friendly and courteous manner
- Our **Customer Service Standards** set out how we will deal with correspondence by letter, email and telephone, as well as those that visit our office
- Further information on our Customer Service Standards can be accessed via our website at: <http://www.whitehorsedc.gov.uk/about-us/how-we-work/customer-service-standards>
- Further information regarding 'how we respond' is set out in Parts 2 and 3

WHERE CAN I VIEW PLANNING DOCUMENTS?

All planning documents and planning applications are available to view and access from our website: <http://www.whitehorsedc.gov.uk/services-and-advice/planning-and-building>.

In addition, paper copies of Planning Policy documents are available to view at:

Our office (**at the time of publication of this document**):

Vale of White Horse District Council
135 Eastern Avenue
Milton Park
Milton
OX14 4SB

Opening hours

Monday – Thursday, 8.30am – 5pm
Friday, 8.30am – 4.30pm

Local libraries including:

- **Abingdon Library**
- **Botley Library**
- **Didcot Library**
- **Faringdon Library**
- **Grove Library**
- **Kennington Library**
- **Wantage Library**
- [Westgate Library, Oxford Oxford Central Library, Castle Quarter \(at the time of publication of this document\)](#)

Copies of draft Planning Policy documents for consultation will be made available free of charge to towns and parishes and statutory bodies (one per body). Charges will apply for printed copies and background paper requests. Please see our website for further information at: www.whitehorsedc.gov.uk/planning-policy.

We can make documents available in alternative formats on request. This can include large print, Braille, audio, email, easy read and alternative languages. Please contact the Planning Service for further information and assistance.

WHO CAN HELP EXPLAIN PLANNING ISSUES TO ME?

In most instances, the information you will need in relation to plan-making and planning applications can be found on the Council website. If you still have questions after looking at that information, you may wish to contact our Customer Services Team by phone **01235 422600** or email **planning@whitehorsedc.gov.uk**.

Teams that can explain planning issues include:

Planning Policy (plan-making) which is:

- Responsible for producing the planning documents that make up the Development Plan and can be contacted for advice on Planning Policy.
- Responsible for organising and leading the consultations on draft council planning documents. The team considers consultation responses and incorporates, where appropriate, any amendments into the council's final version for councillors to consider and approve (**see Part 2**).

Development Management (Planning Applications) which is:

- Responsible for assessing planning applications in accordance with the adopted development plan, the National Planning Policy Framework (NPPG), the National Planning Practice Guidance (NPPG) and any other material considerations including consultation responses.
- Contactable for advice on pre-application enquiries and planning applications (**see Part 3**).

You may also wish to contact your local councillor, to discuss your views, or seek their help with a planning proposal in your area. Contact details of local ward councillors are available at: <http://www.whitehorsedc.gov.uk/services-and-advice/local-democracy/councillors-committees-meetings-and-agendas>

What other support for planning is available to me?

Useful websites that provide information on the planning system include:

- [Planning Portal – www.planningportal.co.uk](http://www.planningportal.co.uk)
- [National Planning Practice Guidance – http://planningguidance.communities.gov.uk](http://planningguidance.communities.gov.uk)
- [Plain English Guide to the Planning System – https://www.gov.uk/government/publications/plain-english-guide-to-the-planning-system](https://www.gov.uk/government/publications/plain-english-guide-to-the-planning-system)

Formatted: Bulleted + Level: 1 + Aligned at: 0.83 cm + Indent at: 1.46 cm

Formatted: Font: Not Bold

Planning Aid England

'Planning Aid' England is an independent voluntary organisation linked to the Royal Town Planning Institute (RTPI). ~~This, comprising of includes a~~ network of professional Chartered Town Planners. The organisation offers impartial advice and independent support. For further information, contact them online by visiting www.rtpi.org.uk/planning-aid or call **020 7929 9494**.

Occasionally you may feel the need to be professionally represented on a planning issue that affects you. The RTPI keep a list of accredited planning consultants that may be able to help.

i The Planning and Compulsory Purchase Act 2004 (as amended by the Localism Act 2011), available at: <http://www.legislation.gov.uk/ukpga/2004/5/contents>; CLG (2012) The National Planning Policy Framework (NPPF), available at: https://www.gov.uk/government/uploads/system/uploads/attachment_data/file/6077/2116950.pdf; CLG (2014) The National Planning Practice Guidance (NPPG), available at: <http://planningguidance.communities.gov.uk/>



7

GLOSSARY

KEY TERM	DEFINITION
<u>Consultation</u>	<u>A process by which people and organisations are asked their views about planning decisions, including the Local Plan</u>
<u>Data Protection Act 1998</u>	<u>This Act controls how personal information is used by organisations, businesses or the government.</u>
<u>Development Management</u>	<u>The Development Management team is responsible for assessing planning applications in accordance with the adopted development plan, the National Planning Policy Framework (NPPF), the National Planning Practice Guidance (NPPG) and any other material considerations including consultation responses.</u> <u>The team can be contacted for advice on pre – application enquiries and planning applications.</u>
<u>Development Plan</u>	<u>This includes adopted Local Plans, neighbourhood plans and the Oxfordshire Waste and Minerals Local Plan. It is defined in section 38 of the Planning and Compulsory Purchase Act 2004. Planning applications have to be decided in accordance with the Development Plan unless material considerations indicate otherwise.</u>
<u>Local Plan</u>	<u>The plan for the local area that sets out the long – term spatial vision and development framework for the district and strategic policies and proposals to deliver that vision. This replaces the Local Development Framework.</u>
<u>National Planning Policy Framework (NPPF)</u>	<u>This sets out Government’s planning policies for England and how these are expected to be applied at a local level. The NPPF is a material consideration when deciding on planning applications or appeals.</u> https://www.gov.uk/government/publications/national-planning-policy-framework-2
<u>National Planning Practice Guidance (NPPG)</u>	<u>The National Planning Practice Guidance (NPPG) is a planning practice on-line resource covering a range of planning issues.</u> http://planningguidance.communities.gov.uk/
<u>Neighbourhood Plans</u>	<u>A plan prepared by a Town or Parish or a Neighbourhood Forum for a particular neighbourhood area (made under the Planning and Compulsory Purchase Act 2004).</u>
<u>Planning Policy</u>	<u>The Planning Policy team is responsible for producing the planning documents that make up the Development Plan.</u>
<u>Statement of Community Involvement (SCI)</u>	<u>The SCI sets out standards to be achieved by the council in relation to involving the community in the preparation, alteration and continuing review of all Development Plan Documents (DPDs) and in determining planning applications for development</u>

Formatted: Number of columns: 1

Formatted: Font: Bold

Formatted: Font: 12 pt, Bold

Formatted: Font: Bold

Formatted: Font: 12 pt, Bold

Formatted Table

Formatted: Font: 10 pt

Formatted: Font: 10 pt

Formatted Table

Formatted: Font: 10 pt

Formatted: Font: 10 pt

Formatted: Font: 10 pt

Formatted: Indent: Left: 0 cm

Formatted: Font: 10 pt

Formatted: Indent: Left: 0 cm

Formatted: Font: 10 pt

Formatted: Indent: Left: 0 cm

Formatted: Font: 10 pt

Formatted: Font: 10 pt

Formatted: Font: 10 pt

Formatted: Font: 10 pt

Formatted: Font: 10 pt

Formatted: Indent: Left: 0 cm



|



Alternative formats of this publication
are available on request

These include large print, Braille, audio,
email, easy read and alternative languages

Please contact Planning on 01235 422422


Planning Policy Team

135 Eastern Avenue,
Milton Park, Milton, OX14 4SB
Tel: 01235 422422

Email: planning.policy@whitehorsedc.gov.uk

www.whitehorsedc.gov.uk







Draft Statement of Community Involvement

PART 2

Getting Involved
in The Local Plan
and Planning
Policy



COMMUNITY INVOLVEMENT – GETTING INVOLVED IN THE LOCAL PLAN AND PLANNING POLICY

This SCI comprises three parts.

This document, Part 2, sets out how to get involved with and influence the council as it prepares its Local Plan and other Planning Policy documents.

Part 1: Community Involvement – Getting Involved in Shaping our Future:

- This provides information on the council's overall approach to community engagement and involvement in the planning process.

Part 3: Community Involvement – Getting Involved in Planning Applications:

- This provides information on how to become involved with planning applications.

WHAT IS INCLUDED IN THIS DOCUMENT?

<u>WHAT IS PLANNING POLICY?</u>	4
<u>WHAT IS NEIGHBOURHOOD PLANNING?</u>	4
<u>HOW WILL YOU INVOLVE ME IN THE PREPARATION OF PLANNING POLICY DOCUMENTS?</u>	4
<u>HOW DO WE CONSULT?</u>	5
<u>WHO DO WE CONSULT?</u>	5
<u>WHEN DO WE CONSULT?</u>	6
<u>WHEN CAN I GET INVOLVED IN THE PREPARATION OF NEW DEVELOPMENT PLAN DOCUMENTS INCLUDING THE LOCAL PLAN?</u>	9
<u>WHEN CAN I GET INVOLVED IN THE PREPARATION OF A SUPPLEMENTARY PLANNING DOCUMENT?</u>	10
<u>WHEN CAN I GET INVOLVED IN THE PREPARATION OF THE COMMUNITY INFRASTRUCTURE LEVY?</u>	11
<u>WHEN CAN I GET INVOLVED IN THE PREPARATION OF A SUSTAINABILITY APPRAISAL (SA) AND STRATEGIC ENVIRONMENT ASSESSMENT (SEA)?</u>	12
<u>WHEN CAN I GET INVOLVED IN THE PREPARATION OF A LOCAL DEVELOPMENT ORDER (LDO)?</u>	13
<u>WHEN CAN I GET INVOLVED IN THE PREPARATION OF A NEIGHBOURHOOD PLAN OR A NEIGHBOURHOOD DEVELOPMENT ORDER?</u>	14
<u>WHEN CAN I GET INVOLVED IN THE PREPARATION OF A COMMUNITY RIGHT TO BUILD ORDER (CRTBO)?</u>	15
<u>WHAT IS THE DISTRICT COUNCIL'S ROLE IN NEIGHBOURHOOD PLANNING?</u>	16
<u>WHAT OTHER SUPPORT IS AVAILABLE TO ME FOR NEIGHBOURHOOD PLANNING?</u>	16
<u>HOW CAN I SEE COMMENTS MADE ON PLANNING POLICY DOCUMENTS BY OTHERS??</u>	17
<u>HOW WILL WE RESPOND TO YOU?</u>	17
<u>MONITORING AND REVIEW</u>	17
<u>GLOSSARY</u>	18
<u>APPENDIX 1: SPECIFIC GENERAL CONSULTATION BODIES IDENTIFIED IN THE TOWN AND COUNTRY PLANNING (LOCAL PLANNING) (ENGLAND) REGULATIONS 2012</u>	21
<u>APPENDIX 2: DUTY TO CO-OPERATE BODIES IDENTIFIED IN THE TOWN AND COUNTRY PLANNING (LOCAL PLANNING) (ENGLAND) REGULATIONS 2012</u>	21
<u>APPENDIX 3: CONSULTATION BODIES IDENTIFIED IN SCHEDULE 1 OF THE NEIGHBOURHOOD PLANNING (GENERAL) REGULATIONS 2012</u>	21

Formatted: Indent: Left: 0 cm

Formatted: Font: Bold

Field Code Changed

Field Code Changed

Formatted: Font: Bold

Field Code Changed

Formatted: Font: Bold

Formatted: Font: Bold

Field Code Changed

Field Code Changed

Formatted: Font: Bold

Field Code Changed

Formatted: Font: Bold

Formatted: Font: Bold

Formatted: Font: Bold

Field Code Changed

Field Code Changed

Formatted: Font: Bold

Formatted: Font: Bold

Formatted: Font: Bold

Formatted: Font: Bold

Formatted: Font: Bold

Field Code Changed

Formatted: Font: Bold

Field Code Changed

Formatted: Font: Bold

Field Code Changed

Formatted: Font: Bold

Field Code Changed

Formatted: Font: Bold

Formatted: Font: Bold

Field Code Changed

Field Code Changed

Formatted: Font: Bold

Formatted: Font: Bold

Formatted: Font: 10 pt, Bold

Formatted: Font: Bold

WHAT IS PLANNING POLICY?

Planning Policy involves making plans that help to decide where and when development takes place. We use Planning Policy to help make decisions on planning applications. It is also used to plan for our future needs by assessing what change is likely to happen and where. The key Planning Policy document a council must prepare is its Local Plan.

Currently, there are regulations as to what constitutes a Local Plan, and we will comply with the relevant prevailing regulations when consulting on all of our Planning Policy documents. We will make any background papers available to view, which either: disclose any facts or matters related to the subject matter; or were relied on to a material extent, in preparing our Planning Policy documents¹.

The Government places an emphasis on councils to seek involvement from local communities on the content of plans at the earliest stage in plan-making. It also guides councils to fully support and encourage the active role communities can play in the plan-making process e.g. through neighbourhood planning.

WHAT IS NEIGHBOURHOOD PLANNING?

The Government is providing local communities with the opportunity to shape the area in which they live and work², by encouraging them to prepare Neighbourhood Plans. The council strongly encourages and supports local communities who wish to prepare a neighbourhood plan and has put resources in place to help communities in preparing plans.

Local communities wishing to play an active role in planning for their area can now do two things:

- prepare a Neighbourhood Plan setting out the vision, objectives and planning policies to shape development of their neighbourhood and/or;
- seek a grant of permission directly for certain types of development in their neighbourhood through a Neighbourhood Development Order (NDO) or a Community Right to Build Order (CRtBO).

¹ [Currently, The Town and Country Planning \(Local Planning\) \(England\) Regulations 2012](#)

² [Currently, Local Government \(Access to Information\) Act 1985](#)

HOW WILL YOU INVOLVE ME IN THE PREPARATION OF PLANNING POLICY DOCUMENTS?

We want our plan-making to fully consider and take account of community views. We will continue to explore methods to carry out consultations and to learn from what is and isn't successful when engaging with our communities.

At all stages of plan-making, we will always publicise any consultation material and accompanying documents on our website. Consultees registered on our database, for planning matters, will always be notified (by letter or email) of any consultations on future plan-making proposals.

All of our Planning Policy documents are made available electronically. We will also make information available in other ways, if appropriate.

We will always ensure that our consultations on Planning Policy documents are as extensive as possible. Depending on the scope of the consultation, the methods which are employed can include one or more of the following examples as set out in **Table 1**. This list is not exclusive, there are other methods that we may use.

Table 1: Methods we use to consult on our Planning Policy documents

1	Make consultation material available on our website
2	Hold public meetings
3	Workshops (Towns and Parishes; Stakeholders)
4	Public exhibitions (staffed and un-staffed)
5	Publish questionnaires and response
6	Publish leaflets, posters and bulletins (paper and/ or email)
7	Publish press releases to local media
8	Publish formal notices in newspapers circulating across the district*
9	Notify consultees registered on our database (for planning related matters) by email and/or letter
10	Social Media (e.g. Twitter and Facebook)
11	Targeted work with access groups, ethnic minority groups and young people
12	Targeted work with community groups and voluntary organisations
13	Targeted work with the Resident's Panel

Formatted: Left

Formatted: Left, Right: 0.71 cm, Space Before: 11.85 pt

Formatted: Justified, Right: 0.74 cm, Space Before: 0 pt, Line spacing: Multiple 1.06 li

Formatted Table

Formatted: Font: 9 pt

Formatted: Font: 9 pt, Underline, Font color: Red

* Statutory requirement

Further information on the council's overall approach to community engagement and involvement in the planning process can be found in **Part 1**.

HOW DO WE CONSULT?

The methods of consultation we will use will vary depending on the nature of the Planning Policy document, the stage of the document being consulted on and the geographical scope or nature of the planning issue being considered in the document.

A Supplementary Planning Document (SPD) for example, may focus on proposals and policies that affect a smaller geographical area, (e. g. a town or parish or a specific location), whereas a Local Plan may focus on policies and proposals that affect the whole district, and/or other neighbouring council areas.

We may seek to undertake focussed events with community groups and voluntary organisations and our hard to reach groups, as well as adopting our usual consultation methods, for development proposals that may affect a specific location or area.

In most cases, wider consultation will be carried out where our proposals and/or policies affect a wider geographical area.

Some planning issues may cross administrative boundaries, such as planning for strategic infrastructure or planning for the sustainable development or use of land. We need to take into account our neighbouring council's policies and proposals for addressing these strategic matters in the process of making local plans. This falls under the Duty to Cooperate. The Duty ensures that we will work with our neighbouring councils and other public bodies to plan effectively for sustainable development that extends beyond our own administrative boundaries. Further information on who we are required to consult with under the Duty is explained in the section below.

WHO DO WE CONSULT?

Local Communities

We always look to understand whom we need to try and talk to in the local community in order to ensure that we consult in the most effective way. The local community includes, but is not limited to, the following: towns and parishes; local residents; local interest groups; local businesses; local community groups and organisations; and 'hard to reach' groups. We will seek to engage with these groups through both our general consultation procedures and if appropriate, through targeted events, (e.g. public meetings, exhibitions and other forums), to ensure we capture a representative sample of local community views.

ⁱⁱⁱ [Localism Act 2011, S.110, available at: http://www.legislation.gov.uk/ukpga/2011/20/contents/enacted](http://www.legislation.gov.uk/ukpga/2011/20/contents/enacted)

Consultation Bodies

Government regulations are clear how important it is that certain bodies are consulted at key stages when preparing local Planning Policy documents (these bodies are sometimes referred to as Statutory Consultees). They include bodies such as the Environment Agency, Historic England, Natural England and Highways England. We will always consult on our Planning Policy documents with the relevant consultation bodies in accordance with the relevant and up to date regulations (**Appendix 1**).

Duty to Co-operate

The Duty to Co-operate is a legal requirement of plan-making that requires councils to consider planning issues that may affect their neighbouring council areas.

The Government expects councils to work collaboratively with other bodies to ensure that 'cross border' issues are co-ordinated effectively and clearly reflect the policies of each of the councils affected.

The council works closely with its neighbouring councils, and Oxfordshire County Council, in regard to strategic priorities and areas of common interest. These partnerships help us to meet our Duty to Co-operateⁱⁱⁱ.

The Town and Country Planning (Local Planning) (England) Regulations 2012ⁱⁱ set out the public bodies that we are required to co-operate with (**Appendix 12**).

Neighbourhood Planning

When consulting upon an area designation for a new neighbourhood plan, we will always consult with the relevant statutory bodies (e.g. Environment Agency, Natural England and Historic England), neighbouring councils and adjoining towns and parishes.

When consulting upon a draft neighbourhood plan submitted by the qualifying body, either at pre-submission and/or publication stage, we will always consult with those bodies identified in Schedule 1 of the Neighbourhood Planning (General) Regulations 2012 (**Appendix 23**).

Formatted: Indent: Left: 0 cm

Formatted: Font: Bold

Formatted: Indent: Left: 0 cm, First line: 0.19 cm

Formatted: Right: 0.28 cm, Space Before: 0 pt

Formatted: Right: 0.36 cm, Space Before: 5.5 pt

WHEN DO WE CONSULT?

We will consult on our Planning Policy documents at the relevant stages of plan-making, and we will be guided by up to date legislation and Government guidance.

We will carry out Planning Policy consultations in line with the principles for engagement as set out in Part 1 of the SCI, and in accordance with the latest timetable set out in our Local Development Scheme (LDS).

Our start date for Planning Policy consultations will always be set out in a press release and/or formal statutory notice. Before the start of the consultation, we will always notify statutory consultees, and those registered on our consultation database for planning matters, of the commencement dates and period for comment, along with clear guidance regarding how to comment.

Consultation periods may differ depending on the nature of the Planning Policy document being consulted upon.

Legislation currently requires us to consult on Planning Policy documents for the minimum statutory period as set out in **Table 2**.

Formatted: Indent: Left: 0.19 cm, Right: 0.54 cm, Space Before: 0 pt

Table 2: Minimum statutory period for public consultation on Planning Policy documents

Planning Policy document	Minimum statutory period for public consultation
Development Plan Document (DPD), e.g. Local Plan; Area Action Plan (AAP)	6 weeks
Supplementary Planning Document (SPD)	4 weeks
Community Infrastructure Levy (CIL)	4 weeks
Scoping of Sustainability Appraisal/Strategic Environmental Assessment	5 weeks
Local Development Order (LDO)	28 days
Neighbourhood Plan Area Designation	4 weeks
Draft Neighbourhood Plan/Neighbourhood Development Order (NDO) (e.g. pre-submission; publication)	6 weeks
Community Right to Build Order (pre – submission; publication)	6 weeks
Statement of Community Involvement (SCI)	6 weeks

The statutory periods in **Table 2** are currently guided by the relevant and up to date regulations. Should an update to the relevant legislation indicate any changes to the periods for consultation, we will ensure this is reflected in any forthcoming Planning Policy consultations that we undertake.

We may seek to extend our consultations in certain circumstances, for example, where a public holiday, or a school holiday, falls within the consultation period. We

always try to minimise undertaking consultations during holiday periods, however in the event that our consultations do cross over a holiday period we will always seek to extend the deadline. All of our consultations will run for at least two weeks outside of the school holiday period.

We will always publish full details of all Planning Policy consultations on the council website at: <http://www.whitehorsedc.gov.uk/services-and-advice/planning-and-building/planning-policy>

Formatted: Space Before: 3.75 pt, Line spacing: Multiple 1.06 li

Formatted: Left, Right: 0 cm, Space Before: 0 pt



WHAT PLANNING POLICY DOCUMENTS EXIST IN THE VALE OF WHITE HORSE?

Our Local Plan sets out the long term spatial vision for the district. The Local Plan plays a key role in setting out a framework for how future development across the district is to be planned and delivered, and how it will be used to make decisions on planning applications.

Figure 1 sets out the documents that make up our 'Development Plan'.

Planning applications must be decided in accordance with the Development Plan unless other material planning considerations indicate otherwise.



Figure 1: The documents that make up the Vale of White Horse Local Plan and Development Plan

Local Plan 2031 Part 1: Strategic Sites and Policies

- This sets out the overall development strategy for the district and where new housing and employment should be located

Local Plan 2031 Part 2

- This will include detailed policies and non – strategic allocations not included in the Local Plan 2031 Part 1
- It will also deal with our contribution to Oxford City's unmet housing need, and will focus on supporting Didcot Garden Town

Neighbourhood Plans

- Are prepared by either a town, parish or a neighbourhood forum (also known as the 'qualifying body')
- Are able to establish planning policies for the development and use of land in a neighbourhood, but must broadly accord and be aligned with the strategic policies and proposals in the Local Plan
- Are also used to help determine planning applications

Saved Policies of Local Plan 2011

- These policies will be 'saved' until the adoption of the Local Plan 2031 Part 2

Oxfordshire County Council Minerals and Waste Plan

- This provides up to date Oxfordshire County Council is responsible for preparing this to provide up to date minerals and waste planning policies and proposals for the period up to 2031

Formatted: List Paragraph, Left, Right: 1.99 cm, Space Before: 5.5 pt, Line spacing: Multiple 1.06 li, Bulleted + Level: 1 + Aligned at: 0.19 cm + Indent at: 0.83 cm, Tab stops: 0.83 cm, Left



WHEN CAN I GET INVOLVED IN THE PREPARATION OF NEW DEVELOPMENT PLAN DOCUMENTS INCLUDING THE LOCAL PLAN?

Development Plan Documents (DPDs) are Planning Policy documents that make up and include the Local Plan. They help to guide development by setting out detailed policies that councils use to make their decisions on planning applications.

An Area Action Plan (AAP) is a type of DPD that can be used to guide the development of a specific site or location, for example, a town centre, or other places where significant change is planned.

There are a number of key stages involved in preparing our Development Plan Documents that require public consultation. These stages are designed to ensure that plan-making processes are as open and transparent as possible.

Figure 2 shows the key stages in preparing Development Plan Documents, such as the Local Plan and Area Action Plans (AAP).

Further information on the Local Plan 2031 can be accessed on the council website at: <http://www.whitehorsedc.gov.uk/services-and-advice/planning-and-building/planning-policy/new-local-plan-2031>



* The Town and Country Planning (Local Planning) (England) Regulations 2012
 Figure 2: Key stages in the preparation of Development Plan Documents (e.g. Local Plan; Area Action Plan)

Formatted: Right: 2.45 cm, Space Before: 0 pt

Formatted: Centered

Formatted: Indent: Left: 6.24 cm, First line: 0.11 cm

Formatted: Indent: Left: 1.27 cm

WHEN CAN I GET INVOLVED IN THE PREPARATION OF A SUPPLEMENTARY PLANNING DOCUMENT?

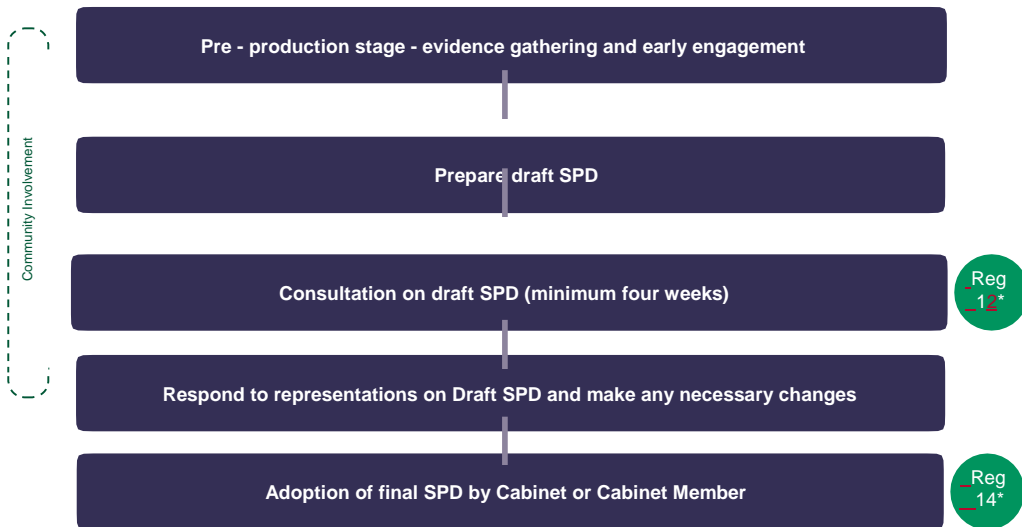
Supplementary Planning Documents (SPDs) are prepared to expand Local Plan policies and provide more detail about policies and proposals. Although legally they do not form part of the Local Plan, or have the same 'weight' as a DPD, they are an important material consideration in determining planning applications.

They can also be produced more quickly as they are not subject to an independent examination. **Figure 3** shows the key stages in preparing Supplementary Planning Documents (SPD).

Further information on our SPDs can be found online at: <http://www.whitehorsedc.gov.uk/spd>.

Formatted: Body Text, Indent: Left: 0.19 cm, Space Before: 0 pt

Formatted: Font: Bold



* The Town and Country Planning (Local Planning) (England) Regulations 2012
Figure 3: Key stages in the preparation of Supplementary Planning Documents (SPDs)



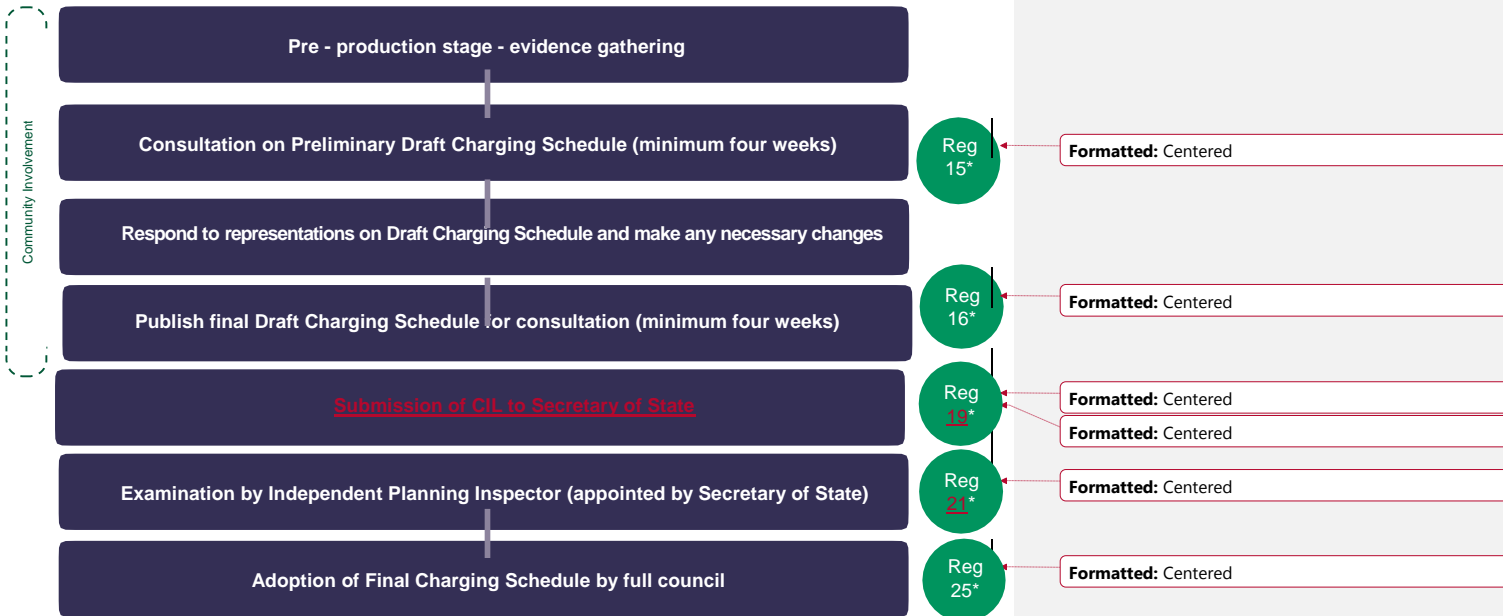
WHEN CAN I GET INVOLVED IN THE PREPARATION OF THE COMMUNITY INFRASTRUCTURE LEVY?

The council has decided to prepare a **Community Infrastructure Levy (CIL)**. The CIL is a tariff-based charging schedule that councils can use to levy financial contributions on new development. Contributions collected are then used to help provide new community facilities and local infrastructure, such as schools, roads, open spaces etc.

The CIL generally deals with off-site mitigation to address planning impacts, whereas Section 106 is a legal agreement that sets out obligations to -deals with on-site planningmitigate planning impacts on-site.

The process for adopting a CIL Charging Schedule involves two formal stages of public consultation. **Figure 4** shows the key stages in preparing CIL documents.

Further information on the CIL can be found by visiting: www.whitehorsedc.gov.uk/cil.



* The Community Infrastructure Levy Regulations 2010

Figure 4: Key stages in the preparation of the Community Infrastructure Levy (CIL)



WHEN CAN I GET INVOLVED IN THE PREPARATION OF A SUSTAINABILITY APPRAISAL AND STRATEGIC ENVIRONMENTAL ASSESSMENT?

When preparing our Planning Policy documents we are usually required to undertake a **Sustainability Appraisal (SA)** and/or **Strategic Environmental Assessment (SEA)** to assess the potential social, environmental and economic effects of the strategies and policies.

An SEA seeks a high level of protection for the environment through the process of plan preparation. The assessment is undertaken where a plan/programme is likely to have significant environmental effects.

A Sustainability Appraisal seeks the most sustainable form of development, by assessing an emerging plan against reasonable alternatives to achieve important

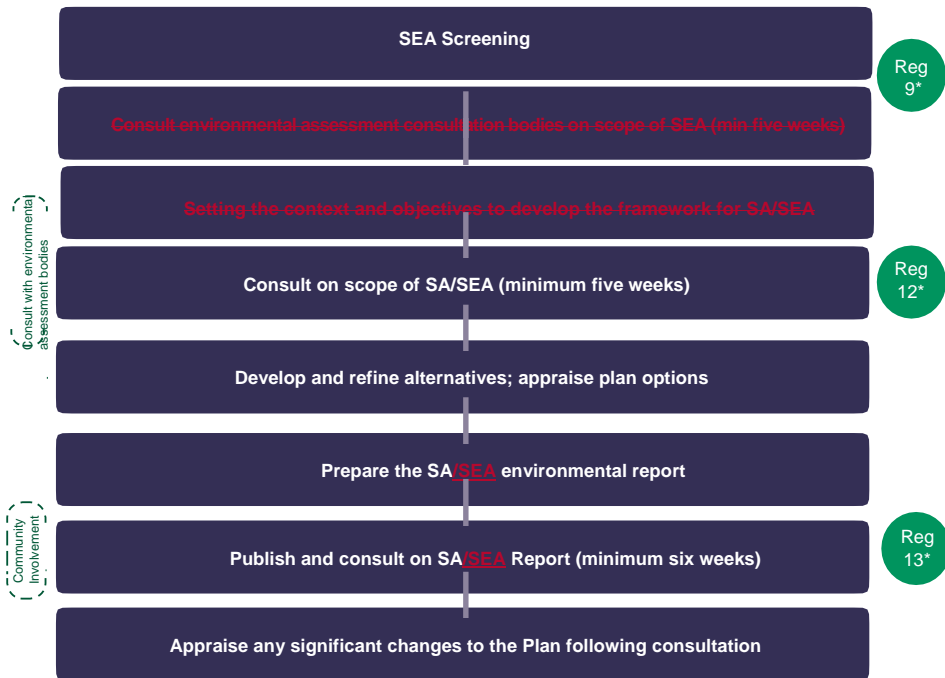
environmental, economic and social objectives. An SA incorporates the legal requirements of an SEA.

Figure 5 shows the key stages when preparing a Sustainability Appraisal (SA). An SA is usually required on all DPDs.

Figure 5 also shows the key stages when preparing an SEA.

Where proposals in an SPD or Neighbourhood Development Plan or Order are likely to have significant environmental effects that have not already been assessed when preparing a Local Plan, an SEA may be required, and groups may choose to undertake an SA.

The council will consult on draft SA/SEA reports, alongside the draft version of the plan to which it relates. For example, the SA Report should be published alongside the Publication Version of a DPD. It may also be appropriate to publish any SEA reports alongside early consultation documents, at the same time as it consults on the main documents to which they relate, such as an SPD.



* Environmental Assessment of Plans and Programmes Regulations 2004
Figure 5: SA/SEA and plan – making

Formatted: Centered

Formatted: Centered

Formatted: Centered

Formatted: Indent: Left: 16.89 cm

WHEN CAN I GET INVOLVED IN THE PREPARATION OF A LOCAL DEVELOPMENT ORDER?

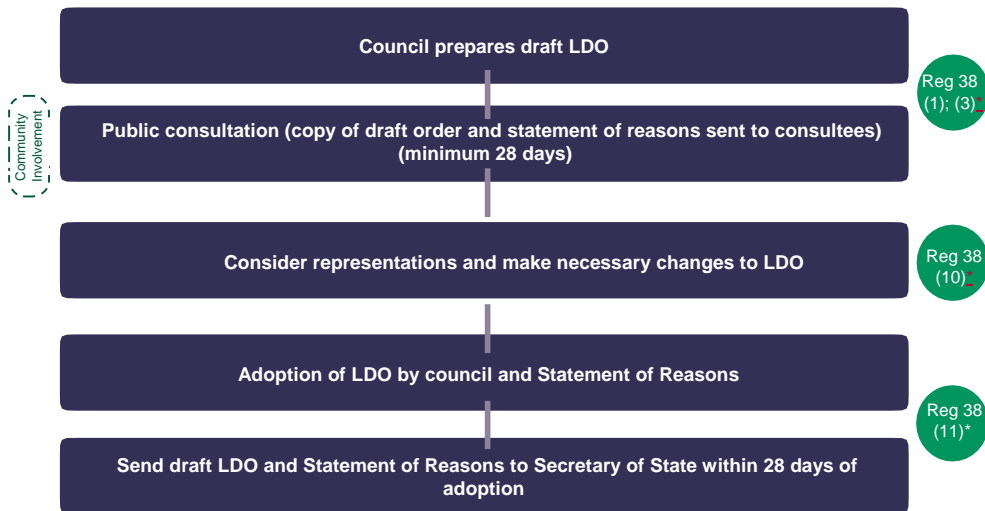
A Local Development Order (**LDO**) is made by the council and grants planning permission to specific types of development within a defined area.

The purpose of the LDO is to streamline the planning process by removing the need for developers to make a planning application to the council.

The extent of public consultation will depend on the nature and scale of the proposal. For example, an LDO for a specific site may require focussed consultation with the town and/or parish and a range of community groups.

Proposals for a Local Development Order that cover a broader scope may require wider and proportionate consultation where necessary.

Figure 6 shows the key stages when preparing a Local Development Order.



* The Town and Country Planning (Development Management Procedure) (England) Order 2015
Figure 6: Key stages required in the preparation of a Local Development Order (LDO)



WHEN CAN I GET INVOLVED IN THE PREPARATION OF A NEIGHBOURHOOD PLAN OR A NEIGHBOURHOOD DEVELOPMENT ORDER?

The council will continue to proactively engage with communities who wish to prepare a neighbourhood plan. We will support communities in planning effectively for their towns and villages.

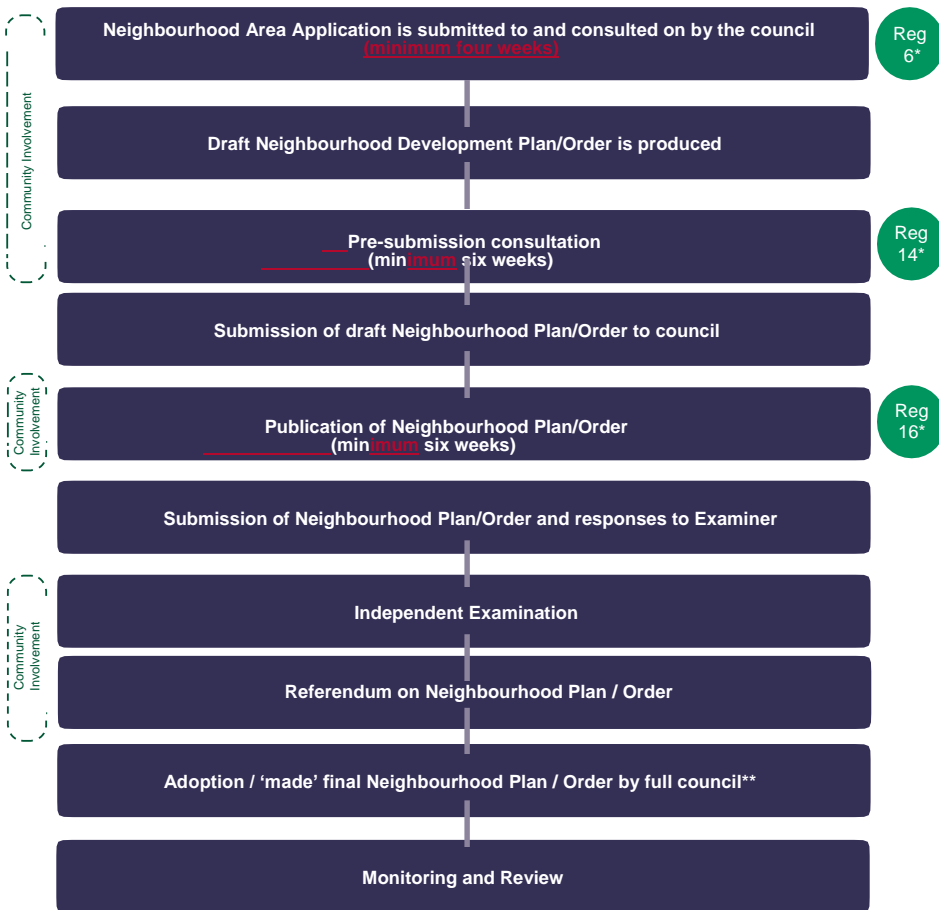
A Neighbourhood Development Order (NDO) can be used to permit different types of development (in full or

outline) without the need for planning permission. When preparing an NDO, it must still be in line with national and local policy and other legal requirements.

The town, parish or neighbourhood forum is the only body that can prepare a Neighbourhood Development Order in their area.

The process for making a Neighbourhood Plan or a Neighbourhood Development Order is different than preparing a Local Plan or a Development Plan Document.

Figure 7 shows the key stages when preparing a Neighbourhood Plan and/or a Neighbourhood Development Order (NDO).



* Neighbourhood Planning (General) Regulations 2012

** If more than 50 per cent of people who voted in the referendum supported the plan/order, the council must adopt it

Figure 7: Key stages in the preparation of a Neighbourhood Development Plan and/or Neighbourhood Development Order

Formatted: Centered

Formatted: Indent: Left: 0 cm, First line: 0 cm

Formatted: Left

Formatted: Centered

Formatted: Indent: First line: 1.27 cm

Formatted: Centered

Formatted: Indent: First line: 1.27 cm

WHEN CAN I GET INVOLVED IN THE PREPARATION OF A COMMUNITY RIGHT TO BUILD ORDER?

A Community Right to Build Order is a particular type of Neighbourhood Development Order. It is a route to encourage development, allowing communities to decide for themselves what is built. This might include, for example, new community facilities and affordable housing.

A proposal can be developed as part of the full neighbourhood planning process, or on its own.

Figure 8 shows the minimum key stages when preparing a Community Right to Build Order.



Formatted: Right: 11.44 cm, Space Before: 10.9 pt



Figure 8: Key stages in the preparation of a Community Right to Build Order

WHAT IS THE DISTRICT COUNCIL'S ROLE IN NEIGHBOURHOOD PLANNING?

The Council has a 'duty to support' qualifying bodies preparing Neighbourhood Plans in accordance with the relevant regulations^{iv}.

The support we will provide at the key stages of neighbourhood plan preparation include the following:

- confirming the geographical area of the neighbourhood plan;
- undertaking the formal consultation on the draft neighbourhood plan prior to the independent examination;
- arranging the independent examination;
- holding the referendum;
- 'making' the neighbourhood plan part of the development plan where all legal requirements have been met.

The Council will also seek to provide informal guidance and support where this is practical. This could include, for example, providing policy guidance to support neighbourhood planning steering groups.

WHAT OTHER SUPPORT IS AVAILABLE TO ME FOR NEIGHBOURHOOD PLANNING?

The council has prepared detailed guidance for Neighbourhood Planning in the form of a toolkit and a detailed handbook. Both documents are available to view on our website at:

<http://www.whitehorsedc.gov.uk/services-and-advice/planning-and-building/planning-policy/neighbourhood-plans/neighbourhood-planning>.



Further support to help you get involved in Neighbourhood Planning:

Oxfordshire County Council is also able to provide help on if the Neighbourhood Plans and has prepared its own Neighbourhood Planning Toolkit which is available online:

<https://www.oxfordshire.gov.uk/cms/public-site/planning>, is dealing with issues such as highways or education. The County Council can be contacted by visiting <https://www.oxfordshire.gov.uk/cms/public-site/contact-oxfordshire-county-council>.

You can also read case studies and find information about how support is being provided for Neighbourhood Planning through Locality, which is the national network of community-led organisations, at: <http://mycommunity.org.uk/programme/neighbourhood-planning/>.

Planning Aid England has produced guidance to help communities with Neighbourhood Planning that can be accessed at: <http://www.rtpi.org.uk/planning-aid/neighbourhood-planning/>

If you are interested in finding out if your parish or town has prepared, or is preparing a Neighbourhood Plan, please take a look at the information on our website at: <http://www.whitehorsedc.gov.uk/services-and-advice/planning-and-building/planning-policy/neighbourhood-plans>.

Formatted: Font: 10 pt

Formatted: Font: Bold

Formatted: Superscript

Formatted: Body Text, Right: 0.44 cm, Space Before: 4.55 pt, Line spacing: Multiple 1.06 li

Formatted: Body Text, Right: 0.15 cm, Line spacing: Multiple 1.06 li

Formatted: Bulleted + Level: 1 + Aligned at: 0.83 cm + Indent at: 1.46 cm

Formatted: Font: 10 pt

Formatted: Body Text, Indent: Left: 0.19 cm, Right: 0.72 cm, Space Before: 10.9 pt, Line spacing: Multiple

Formatted: Font: Bold

Formatted: Font: Bold

HOW CAN I SEE COMMENTS MADE ON PLANNING POLICY DOCUMENTS BY OTHERS?

The comments we receive on our planning policy documents will be made publically available online at the earliest opportunity, once the consultation has finished.

The comments will be made available to view at: <https://consult.southandvale.gov.uk/portal>.

HOW WILL WE RESPOND TO YOU?

For consultations on matters related to plan-making, we do receive a high volume of correspondence, and it is difficult to respond to each individual comment that we receive on a particular consultation.

We therefore publish a summary of the responses we receive from consultations and prepare reports after each stage of consultation including the Local Plan. These are called Consultation Statements.

Each Consultation Statement sets out how the comments made during the consultation have been considered before moving to the next stage of plan-making.

We make our Consultation Statements available:

- at our council offices
- at local libraries
- on our website at: <http://www.whitehorsedc.gov.uk/planning-policy>

We will acknowledge representations on planning policy submitted by email. Representations submitted by post will only receive an acknowledgement if a reply email address has been supplied.

We will not send acknowledgements to verbal comments, or comments submitted to us on feedback forms at consultation events. Those hand delivered written comments will be issued with a receipt if requested.

Comments submitted to us will generally be published on our website depending on the method of consultation.

MONITORING AND REVIEW

The council is required to prepare an Authority Monitoring Report (**AMR**) for the Development Plan. The AMR reports on the preparation and implementation of all Planning Policy documents.

Further information on the council's Authority Monitoring Report can be viewed and accessed from our website at: <http://www.whitehorsedc.gov.uk/services-and-advice/planning-and-building/planning-policy>

We will review our SCI at least every 3 years unless changes to legislation, Government guidance or local circumstances indicate it would be appropriate to review it earlier.

Formatted: Font: Not Bold

Formatted: Font: 14 pt, Font color: Custom Color(0,148,94)

Formatted: Font: 10 pt

Formatted: Font: 10 pt

Formatted: Font: 10 pt

Formatted: Font: 10 pt, Bold

Formatted: Font: 10 pt

GLOSSARY

KEY TERM	DEFINITION
<u>Area Action Plan</u>	A type of DPD that can be used to guide the development of a specific site or location, for example, a town centre, or other places where significant change is planned.
<u>Authority Monitoring Report</u>	A report produced at least annually assessing: <ul style="list-style-type: none"> • progress with the preparation of the local plan and other planning policy documents against the timetable published in the Local Development Scheme, and • the extent to which adopted plan policies are being successfully implemented
<u>Charging Schedule</u>	A document produced by the council. As the charging authority, the document sets out rates to which the amount of CIL is chargeable in respect of development within the area to be determined.
<u>Community Infrastructure Levy</u>	A levy that councils can choose to charge on new developments in their area. The money can be used to support development by funding infrastructure
<u>Community Right to Build Order</u>	A type of Neighbourhood Development Order allowing communities to decide for themselves what is built. This might include, for example, new community facilities and affordable housing.
<u>Consultation</u>	A process by which people and organisations are asked their views about planning decisions, including the Local Plan.
<u>Consultation Statement</u>	A document providing a summary of consultation

KEY TERM	DEFINITION
	responses and the key issues received on public consultation of planning policy documents. This document also sets out the changes made to a planning policy document following responses to a consultation.
<u>Development Plan</u>	This includes adopted Local Plans, neighbourhood plans and the Oxfordshire Waste and Minerals Local Plan. It is defined in section 38 of the Planning and Compulsory Purchase Act 2004. Planning applications have to be decided in accordance with the Development Plan unless material considerations indicate otherwise.
<u>Development Plan Document</u>	Development Plan Documents set planning policies in council areas. All DPDs are subject to public consultation and independent examination.
<u>Duty to Co-operate</u>	Created in the Localism Act 2011, and amends the Planning and Compulsory Purchase Act 2004. It places a legal duty on councils, county councils in England and public bodies to engage constructively, actively and on an ongoing basis to maximise the effectiveness of Local and Marine Plan preparation in the context of strategic cross boundary matters
<u>Local Development Order (LDO)</u>	An Order made by the council (under the Town and Country Planning Act 1990) that grants planning permission for a specific development proposal or classes of development
<u>Local Development Scheme</u>	This sets out the timetable and work programme for the

Formatted: Font: 10 pt, Bold

Formatted: Font: 10 pt, Bold

Formatted Table

Formatted Table

Formatted: Font: 10 pt

Formatted: Font: 10 pt

Formatted: Font: 10 pt

Formatted: Font: 10 pt

Formatted: Font: 10 pt

Formatted: Indent: Left: 0 cm, Hanging: 0.27 cm, Right: 0.35 cm, Bulleted + Level: 1 + Aligned at: 0.63 cm + Indent at: 1.27 cm

Formatted: Font: 10 pt

Formatted: Font: 10 pt

Formatted: Font: 10 pt

Formatted: Font: 10 pt

Formatted: Font: 10 pt

Formatted: Font: 10 pt

Formatted: Font: 10 pt

Formatted: Font: 10 pt

Formatted: Font: 10 pt

Formatted: Font: 10 pt

Formatted: Font: 10 pt

KEY TERM	DEFINITION	KEY TERM	DEFINITION
	preparation of the local plan and other Development Plan Documents.		referendum, the following question will be asked:
Local Plan	The plan for the local area that sets out the long-term spatial vision and development framework for the district and strategic policies and proposals to deliver that vision. This replaces the Local Development Framework.		Do you want [insert name of local planning authority] to use the neighbourhood plan for [insert name of neighbourhood area] to help it decide planning applications in the neighbourhood area?
Local Plan Part 1	This document contains the long-term spatial vision and strategic policies that guide growth in the district	Saved Policies	Saved policies from the adopted Local Plan 2011. Once the Local Plan 2031 Part 1 is adopted, it will replace the saved strategic policies of the Local Plan 2011. Non – strategic saved policies that are consistent in whole or part with the NPPF will remain relevant for development management purposes until they are replaced upon adoption of the Local Plan 2031 Part 2.
Local Plan Part 2	This document will contain detailed development management policies and site allocations for non-strategic sites		
Material planning consideration	This is a matter that should be taken into account in deciding a planning application or on an appeal against a planning decision. This can include issues such as overlooking/loss of privacy, parking, noise, effect on a listed building or conservation area, or the effect on nature conservation etc.	Section 106	A legal agreement under Section 106 of the Town and Country Planning Act. They are legal agreements between the council and a developer, or undertakings offered unilaterally by a developer that ensures that certain works related to a development are undertaken.
Neighbourhood Development Order	A Neighbourhood Development Order (NDO) can be used to permit different types of development (in full or outline) without the need for planning permission.	Strategic Environmental Assessment	An assessment of the environmental effects of policies, plans and programmes, required by European legislation, which will be part of the public consultation on the policies.
Neighbourhood Plan	A plan prepared by a Town or Parish Council or Neighbourhood Forum for a particular neighbourhood area (made under the Planning and Compulsory Purchase Act 2004).	Supplementary Planning Document	A planning policy document that adds further detail to the policies in the Local Plan. They can be used to provide further guidance for development on specific sites, or on particular issues, such as design.
Referendum	A general vote by the electorate on a single political question which has been referred to them for a direct decision. For a neighbourhood plan		Supplementary Planning

Formatted: Font: 10 pt, Bold

Formatted: Font: 10 pt, Bold

Formatted Table

Formatted Table

Formatted: Font: 10 pt

Formatted: Font: 10 pt

Formatted: Font: 10 pt

Formatted: Font: 10 pt

Formatted: Indent: Left: 0 cm

Formatted: Font: 10 pt

Formatted: Font: 10 pt

Formatted: Indent: Left: 0 cm

Formatted: Font: 10 pt

Formatted: Font: 10 pt

Formatted: Font: 10 pt

Formatted: Font: 10 pt

Formatted: Font: 10 pt

Formatted: Font: 10 pt

Formatted: Font: 10 pt

Formatted: Font: 10 pt

Formatted: Font: 10 pt

Formatted: Font: 10 pt

Formatted: Font: 10 pt

Formatted: Font: 10 pt

KEY TERM	DEFINITION
	<u>Documents are capable of being a material consideration in planning decisions, but are not part of the development plan.</u>
<u>Sustainability Appraisal</u>	<u>The process of assessing the economic, social and environment effects of a proposed plan. This process implements the requirements of the SEA Directive. It is required to to be undertaken for all DPDs</u>

Formatted: Font: 10 pt, Bold

Formatted Table

Formatted: Font: 10 pt

Formatted: Font: 10 pt

APPENDIX 1: SPECIFIC GENERAL CONSULTATION BODIES IDENTIFIED IN THE TOWN AND COUNTRY PLANNING (LOCAL PLANNING) (ENGLAND) REGULATIONS 2012

Regulation 2 of the Town and Country Planning (Local Planning) (England) Regulations 2012 sets out the specific and general consultation bodies that the council is legally required to consult on when preparing Planning Policy documents. See <http://www.legislation.gov.uk/uksi/2012/767/regulation/2/made>

Specific consultation bodies include the following:

- (a) the Coal Authority(b),
- (b) the Environment Agency(c),
- (c) the Historic Buildings and Monuments Commission for England (known as English Heritage)(d),
- (d) the Marine Management Organisation(e),
- (e) Natural England (f),
- (f) Network Rail Infrastructure Limited (company number 2904587),
- (g) the Highways Agency,
- (h) a relevant authority any part of whose area is in or adjoins the local planning authority's area,
- (i) any person—
 - (i) to whom the electronic communications code applies by virtue of a direction given under section 106(3)(a) of the Communications Act 2003, and
 - (ii) who owns or controls electronic communications apparatus situated in any part of the local planning authority's area,
- (j) if it exercises functions in any part of the local planning authority's area—
 - (i) a Primary Care Trust established under section 18 of the National Health Service Act 2006(g) or continued in existence by virtue of that section;
 - (ii) a person to whom a licence has been granted under section 6(1)(b) or (c) of the Electricity Act 1989(h);
 - (iii) a person to whom a licence has been granted under section 7(2) of the Gas Act 1986(i);
 - (iv) a sewerage undertaker; and
 - (v) a water undertaker;
- (k) the Homes and Communities Agency(i);

- (a) 1996 c.16.
- (b) See section 1 of the Coal Industry Act 1994 (c.21).
- (c) See section 1 of the Environment Act 1995 (c.25).
- (d) See section 32 of the National Heritage Act 1983 (c.47).
- (e) See section 1 of the Marine and Coastal Access Act 2009 (c.23).
- (f) See section 1 of the Natural Environment and Rural Communities Act 2006 (c.16).
- (g) 2006 c.41.
- (h) 1989 c.29. There are amendments to these provisions which are not relevant to these Regulations.
- (i) 1986 c.44. There are amendments to these provisions which are not relevant to these Regulations.
- (j) See section 2 of the Housing and Regeneration Act 2008 (c.17).

General consultation bodies include the following:

- (a) voluntary bodies some or all of whose activities benefit any part of the local planning authority's area,
- (b) bodies which represent the interests of different racial, ethnic or national groups in the local planning authority's area,
- (c) bodies which represent the interests of different religious groups in the local planning authority's area,
- (d) bodies which represent the interests of disabled persons in the local planning authority's area,
- (e) bodies which represent the interests of persons carrying on business in the local planning authority's area;

APPENDIX 42: DUTY TO CO-OPERATE BODIES IDENTIFIED IN THE TOWN AND COUNTRY PLANNING (LOCAL PLANNING) (ENGLAND) REGULATIONS 2012

Regulation 4 of the Town and Country Planning (Local Planning) (England) Regulations 2012 sets out the consultation bodies that the council is legally required to consult with under the Duty to Co-operate. See <http://www.legislation.gov.uk/uksi/2012/767/regulation/4/made>

APPENDIX 23: CONSULTATION BODIES IDENTIFIED IN SCHEDULE 1 OF THE NEIGHBOURHOOD PLANNING (GENERAL) REGULATIONS 2012

Schedule 1 of the Neighbourhood Planning (General) Regulations 2012 sets out the organisations and other bodies that the council is legally required to consult with for neighbourhood plans. See http://www.legislation.gov.uk/uksi/2012/637/pdfs/uksi_20120637_en.pdf

Formatted: Font: 8 pt

Formatted: Font: 10 pt

Formatted: Font: 10 pt

Formatted: Font: Bold

Formatted: Font: Bold

Formatted: Font: 10 pt, Bold

Formatted: Font: 10 pt

Formatted: Indent: Left: 1.27 cm

Formatted: Indent: Left: 1.27 cm

Formatted: Indent: First line: 1.08 cm



-
- i — Currently, The Town and Country Planning (Local Planning) (England) Regulations 2012
 - ii — Currently, Local Government (Access to Information) Act 1985
 - i — Localism Act 2011, S.110, available at: <http://www.legislation.gov.uk/ukpga/2011/20/contents/enacted>

Formatted: Font: 10 pt

Formatted: List Paragraph, Left, Indent: Left: 10.21 cm, Right: 0 cm, Space Before: 0 pt, Tab stops: 10.21 cm, Left



23



Alternative formats of this publication
are available on request

These include large print, Braille, audio,
email, easy read and alternative languages

Please contact Planning on 01235 422422

Planning Policy Team

135 Eastern Avenue,
Milton Park, Milton, OX14 4SB
Tel: 01235 422422

Email: planning.policy@whitehorsedc.gov.uk

www.whitehorsedc.gov.uk





Draft Statement of Community Involvement

PART 3
Getting Involved
in Planning
Applications



COMMUNITY INVOLVEMENT – GETTING INVOLVED IN PLANNING APPLICATIONS

This SCl comprises three parts:

Part 3 (this document) sets out how to become involved with planning applications.

Part 1: Community Involvement – Getting Involved in Shaping our Future:

- This provides information on the council's overall approach to community engagement and involvement in the planning process

Part 2: Community Involvement – Getting Involved in the Local Plan and Planning Policy:

- This provides information on how to get involved with and influence the council as it prepares its Local Plan and other Planning Policy documents



WHAT IS INCLUDED IN THIS DOCUMENT?

WHAT IS DEVELOPMENT MANAGEMENT?..... 4

WHAT TYPES OF PLANNING APPLICATIONS ARE AVAILABLE TO ME?..... 4

HOW DOES THE PLANNING APPLICATION PROCESS WORK? 5

WHAT IS A PRE – APPLICATION? 6

WHAT IS A DEVELOPMENT FORUM?..... 6

HOW DO I FIND OUT ABOUT A NEW PLANNING APPLICATION? 8

HOW DO WE COMMUNICATE WITH OUR COUNCILLORS? 8

HOW DO WE CONSULT YOU ON PLANNING APPLICATIONS? 9

AT WHAT POINT WOULD WE CONSULT AGAIN? 10

HOW CAN I GET INVOLVED WITH A PLANNING APPLICATION? 10

WHERE CAN I SEE A PLANNING APPLICATION? 10

HOW CAN I COMMENT ON A PLANNING APPLICATION?..... 10

WHAT TYPES OF COMMENTS ARE TAKEN INTO ACCOUNT?..... 11

HOW LONG DO I HAVE TO COMMENT? 11

HOW DO I VIEW OTHER COMMENTS AND PROGRESS ON AN APPLICATION? 11

HOW WILL WE RESPOND TO YOU?..... 12

HOW ARE DECISIONS ON PLANNING APPLICATIONS MADE?..... 12

HOW DO I FIND OUT ABOUT SECTION 106 (PLANNING OBLIGATIONS)?..... 12

HOW CAN I GET INVOLVED WITH AN APPEAL? 13

WHAT IF I THINK SOMETHING HAS BEEN BUILT, OR WORKS ARE BEING CARRIED OUT ON SOMETHING THAT HAS NOT RECEIVED PLANNING PERMISSION?..... 13

APPENDIX 1: PUBLIC CONSULTATION BY TYPE OF PLANNING APPLICATION OR DEVELOPMENT PROPOSAL 14

GLOSSARY 21

Formatted: Indent: Left: 0.19 cm

WHAT IS DEVELOPMENT MANAGEMENT?

Development Management is a positive, proactive approach to shaping, considering, determining and delivering development proposals from concept to delivery, through a structured process.

The Development Management team is made up of an applications team, specialist team, appeals team and enforcement team and is responsible for assessing planning applications in accordance with the adopted development plan, the National Planning Policy Framework (NPPF), the National Planning Practice Guidance (NPPG) and other material considerations, including consultation responses.

They are also contactable for advice on pre – application enquiries and planning applications.

WHAT TYPES OF PLANNING APPLICATIONS ARE AVAILABLE TO ME?

The council receives a variety of planning applications. The most common forms that we receive include 'major', 'minor' and 'other' applications whose definition are prescribed by Government as set out below. A list of the main applications we may receive are shown in **Appendix 1**.

[For planning applications made to Oxfordshire County Council, for example on minerals and waste matters, please visit: <https://www.oxfordshire.gov.uk/cms/content/find-planning-application>.](https://www.oxfordshire.gov.uk/cms/content/find-planning-application)

Formatted: Right: 0.31 cm, Space Before: 10.9 pt, Line spacing: Multiple 1.06 li

Formatted: Font: Bold

Major Proposals

Applications for developments of 10 or more dwellings, or 1,000 sq m or more gross non-residential floor area (including changes of use of existing buildings).

Minor Proposals

Applications for developments of up to 9 dwellings or up to 999 sqm gross non-residential floor area (including changes of use of existing buildings), changes of use of open land, telecommunications.

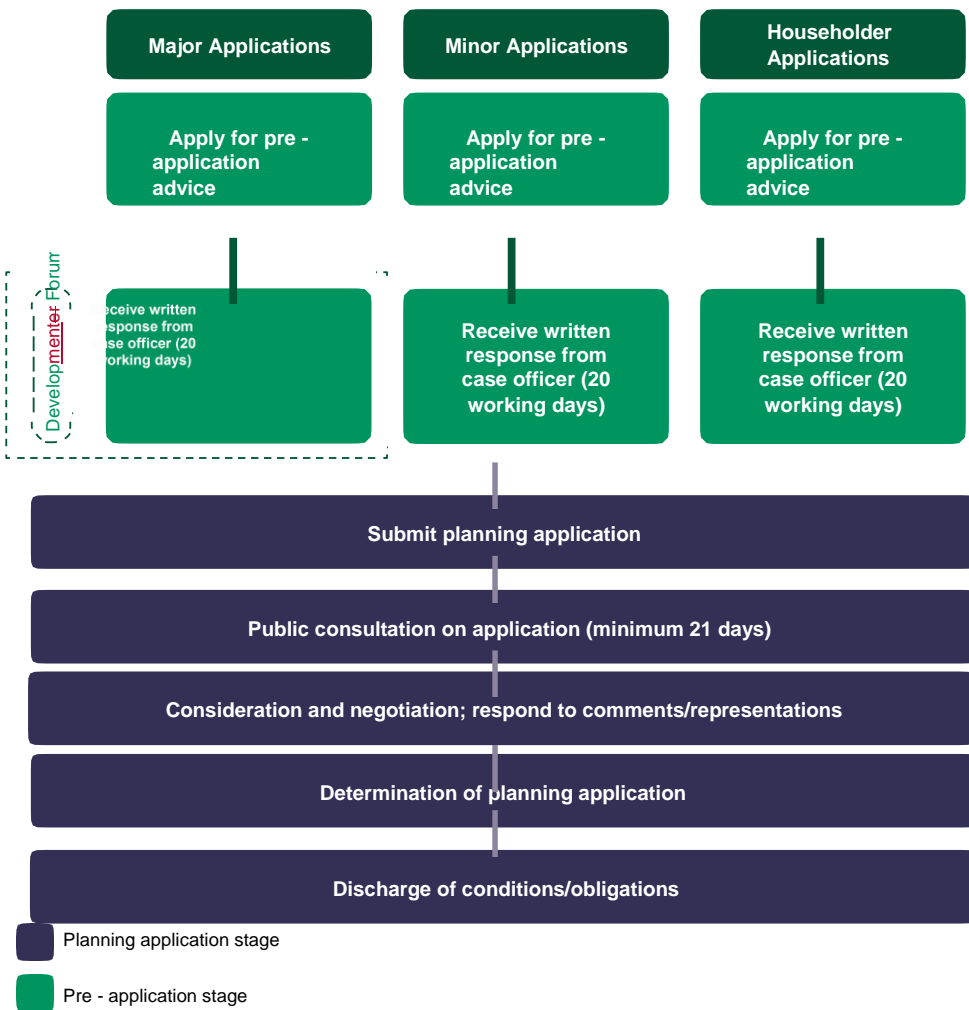
Other Proposals

Applications for the extension or alteration to a house, ancillary buildings in the garden of a house, advertisements or listed building consent.



HOW DOES THE PLANNING APPLICATION PROCESS WORK?

Figure 1: The Planning Application Process



Formatted: Indent: Left: 1.27 cm

Formatted: Indent: Left: 1.27 cm

Formatted: Indent: Left: 0 cm, First line: 1.27 cm

Figure 1 shows the key stages in the planning application process. It shows when the local community will be involved in commenting upon a planning application and the steps taken to make a decision on major, minor and other proposals.

The General Permitted Development Order (GPDO) 2015 allows certain building works and changes of use to be carried out without having to make an application. In some cases the applicant may obtain prior approval from the council before carrying out permitted development⁶. We will always consult on and publicise planning applications (**Appendix 1**) in accordance with the relevant and up to date regulations.

WHAT IS A PRE – APPLICATION?

The pre-application stage encourages applicants to carry out early engagement with the local community and the council, before submitting a planning application. We encourage the early discussion of schemes in the form of a pre – application as it can:

- Verify the list of local requirements
- Reduce the likelihood of submitting invalid applications
- Help you to understand how planning policies and other requirements may affect your proposals

We will disclose any pre-application advice letter between the applicant and the council, once a formal planning application is submitted. This will be made available on our Planning Application Register that can be accessed on the council website⁶.

Further information on the pre-application process, including **how to apply for pre – application advice** can be accessed on the council website at: <http://www.whitehorsedc.gov.uk/services-and-advice/planning-and-building/application-advice/pre-application-advice>

ⁱ The General Permitted Development Order (GPDO) 2015; available at: <http://www.legislation.gov.uk/ukSI/2015/596/made>

ⁱⁱ Further information on Permitted Development can be accessed on our website at: <http://www.whitehorsedc.gov.uk/services-and-advice/planning-and-building/application-advice/do-i-need-planning-permission-0>

ⁱⁱⁱ Planning Application Register, available at: <http://www.whitehorsedc.gov.uk/services-and-advice/planning-and-building/find-application/planning-application-register>

6

WHAT IS A DEVELOPMENT FORUM?

We encourage applicants and developers to discuss their proposals with neighbours, and to consult with the wider community on their proposals that are likely to have an impact on their local area. We encourage developers to carry out public consultation for all major applications prior to submitting an application.

With this in mind, our Development Forums are an optional part of our pre – application process designed for those bringing forward major applications likely to generate significant public interest. They are held at the applicants' expense to cover the council's administration costs, support agents, developers and applicants engaging with the local community in the pre – application process.

~~We encourage applicants and developers to discuss their proposals with neighbours, and to consult with the wider community on their proposals that are likely to have an impact on their local area.~~

~~We encourage developers to carry out public consultation for all major applications prior to submitting an application.~~

~~The Development Forum ensures that key stakeholders are engaged at the earliest possible stage to help shape the development. It particularly allows an applicant to positively engage with council officers, refers to engagement with our ward local councillors/councillors, and the towns and parishes and local community groups, during the pre – application and full application process for major development proposals.~~

Where a developer does not enter into pre – application discussions with the council, we ~~may suggest~~ will often hold a 'Forum' as soon as a formal planning application is registered.

What will the Development Forum do?

- ✓ Provide an explanation of the proposed development by the developer
- ✓ Provide an explanation from council officers of national and local planning policies and guidance
- ✓ Consider the Identify procedures for the funding of infrastructure and facilities, including developer contributions (Section 106) and Community Infrastructure Levy (CIL)
- ✓ Provide an opportunity for an open discussion by all parties to raise issues and to provide feedback allowing the applicant to amend their proposals to reflect local views prior to submitting a planning application
- ✓ Provide a mechanism for carrying out meaningful public engagement
- ✓ Record actions and provide application progress updates

Formatted: Right: 0.01 cm, Space Before: 11.85 pt, Line spacing: Multiple 1.06 li

Formatted: Indent: Left: 0 cm

Formatted: Indent: Left: 0 cm

Formatted: Indent: Left: 0 cm, Right: -0.02 cm

Formatted: Right: 0.37 cm, Space Before: 0 pt, Line spacing: Multiple 1.06 li

Formatted: Indent: Left: 0 cm

Formatted: Normal, Indent: Left: 0.19 cm, Right: 0.42 cm, Line spacing: Multiple 1.04 li

Formatted: Font: Frutiger, 10 pt, Bold

Formatted: Font: 10 pt, Bold

Formatted: Font: 10 pt

Formatted: Font: 10 pt

Formatted: Font: 10 pt

Formatted: Font: 10 pt

Who ~~will be~~ might be involved in the Development Forum?

The Development Forum, as a general rule, will involve the following:

- The ward councillor
- Up to two parish councillors from each relevant parish
- The town or parish clerk
- Up to three representatives from the developer (if appropriate specialist advisors)
- The planning committee
- The planning officer and other council officers as appropriate
- Oxfordshire County council and other statutory organisation representatives
- Up to two representatives of a recognised community organisation

Development Forums are encouraged at the pre – application stage. Wider forums, or a form of consultation, may be required at the planning application stage.

It is important to note that this ‘forum’ does not remove our requirement to carry out formal public consultation on applications.

HOW DO I FIND OUT ABOUT A NEW PLANNING APPLICATION?

There are a number of ways we inform you of planning applications that are submitted to the council. These include the following:

Neighbour notification letter

A notification (letter or email) will normally be sent to those properties adjacent to the boundary of the application site.

~~A.B-T~~The case officer may also notify any properties they consider to be directly affected by the proposal.

Site Notice

A site notice refers to the action of posting a notice at the application site, in a way that is visible and legible by members of the public.

In accordance with the relevant legislation, for all major applications we will always display at least one or more site notice to which the applications relates for no less than 21 days.

In accordance with the relevant legislation, for all applications for Prior Approval, we will always erect a site notice and/or notify owners or occupiers as advised by the applicant of any adjoining premises.

If the council is informed that a site notice has been removed, we will usually replace this with another site notice. ~~We will not re-erect a site notice more than once.~~

Social Media

For major proposals, the council will publish details of the consultation on a planning application on social media, for example Twitter.

<https://twitter.com/WhitehorseDC>

Press Notice

A press notice refers to the publication of a notice in a newspaper circulating in the locality where the land to which the application relates to is situated.

In accordance with the relevant and most up to date legislation, for all major applications we will always publicise a notice in the local newspaper.

For minor and/or other proposals, we will only undertake a press notice for planning applications located within conservation areas or affecting the setting of a listed building that may affect its character or appearance. More information on public consultation required for types of planning applications can be found in Appendix 1.

Email Alerts

In addition to our statutory procedures for consulting on applications, the council offer a service for those interested in planning applications to sign up for regular email alerts. Once registered, the consultee will receive an automatic email notification informing them of any new planning application or planning decision made in their area (**within 100m radius of their postcode area - a larger area is available on request**) with a link to the proposal via our website.

[Click here to sign up to our email alerts, http://www.whitehorsedc.gov.uk/news-and-events/keep-me-informed/email-alerts](http://www.whitehorsedc.gov.uk/news-and-events/keep-me-informed/email-alerts)

Formatted: Font: Not Bold

Formatted: Font: Not Bold

Formatted: Right: 0.66 cm

Formatted: Right: 0.88 cm, Space Before: 12.05 pt, Line spacing: Multiple 1.06 li

Formatted: Font: Bold

Formatted: Font: 11 pt, Not Bold

HOW DO WE COMMUNICATE WITH OUR COUNCILLORS?

We notify our Councillors of the registration of a planning application once it has been submitted to the council.

HOW DO WE CONSULT YOU ON PLANNING APPLICATIONS?

Most planning applications submitted to the council will include an element of public consultation or notification in accordance with the relevant and up to date regulations. The bodies and/or organisations that we will consult on a particular application depends upon the nature and potential impact of a development proposal (**Appendix 1**).

Neighbour notification consultation

We will always notify ~~by letter~~ neighbours adjacent to the boundary of an application for planning permission (**Figure 2**) in accordance with the relevant legislation^v.

In most cases, where new development (e.g. 'major' application) affects more properties than those that are immediately adjacent to the boundary of the site, wider consultation may be carried out.

We encourage residents and businesses to subscribe to our email alerts, which (by post code) will automatically notify you of applications made in your street.

This is not an alternative to our normal notification/consultation process but is additional. It is important to understand that even if we have not specifically written to you, but you know about a proposal and you want to comment on it, you can do so. For this to be effective please ensure you identify the address of the property and the planning application reference number (available via our website).

Statutory body consultation

We will consult with statutory bodies on planning applications for certain types of development in accordance with the relevant and up to date regulations^v. Consultation with these bodies will vary depending on the type of development proposal and/or location.

^{iv} [Town and Country Planning \(Development Management Procedure\) \(England\) Order 2015](#)
^v [Table 2 - Statutory consultees on applications for planning permission of the National Planning Practice Guidance \(NPPG\) available at: <http://planningguidance.communities.gov.uk/blog/guidance/consultation-and-pre-decision-matters/table-2-statutory-consultees-on-applications-for-planning-permission-and-heritage-applications/>](#)

Town and Parish consultation

Towns and parishes are not classified as a statutory body, but we will always notify them of an application within and/or immediately adjacent to the town or parish boundary.

For permitted development notifications we do not consult towns or parishes.

Fig 2: Minimum neighbourhood notification for all applications



5 metre
Minimum neighbourhood notification

Residents Association Consultation

A body formally designated as a Resident Association and who has advised the council of its area of interest, will be notified of a planning application, within their defined area.

General Public Consultation

An important role of the council's planning service is to consult the community on planning applications. Many of the applications we consult on will only be relevant to immediate or close neighbours. Other applications, because of their scale, location, and/or nature of the proposal, will be of greater interest to the wider community. Therefore, the level of consultation and involvement with the community will depend upon the nature of each individual application.

In all cases, we will send a letter to the properties adjacent to the boundary of an application site. The planning officer may also, subject to their discretion, notify any properties

Formatted: Body Text, Right: 0 cm, Space Before: 0.5 pt, Line spacing: single

Formatted: Font: Bold

Formatted: Body Text, Indent: Left: 0 cm, First line: 0.21 cm, Right: 0 cm, Space Before: 0.5 pt

Formatted: Font: 9 pt

Formatted: Font: 9 pt

they consider to be directly affected by the proposal. For example, if an application for a rear conservatory was submitted, it would be unnecessary to consult those properties that fronted the property, but those adjacent to the proposal would be notified of the application.

We will ensure that applications have a level of publicity and consultation that is appropriate to the size and the nature of the proposal. **Appendix 1** shows the council's approach to publicity and consultation for various common types of planning applications that we can expect in the district.

AT WHAT POINT WOULD WE CONSULT AGAIN?

National policy asks councils to consider whether further publicity and consultation is necessary if an amendment is made to an application once it has been submitted to the council^{vi}.

If an application is significantly amended, we will send a further notification to adjacent properties, and to any additional people or organisations who have already written in with comments, and request any comments within 14 days.

For major applications we will also issue a further site notice and advertise the consultation on the amended application.

We will also send copies of the revised application by email to the relevant town or parishes for further comment.

In accordance with best practice, and to manage expectations, the case officer will determine whether discretionary consultations may take place for applications with amended plans.

HOW CAN I GET INVOLVED WITH A PLANNING APPLICATION?

We want our planning decisions to consider and take account of community views. Consultation helps us to understand local issues, views and aspirations. The planning issues raised play a key role in influencing decisions.

The publicity procedures to be followed on planning applications are set out in Government legislation and regulations. The council meets all of these minimum legal requirements, but it is also best practice for the council to consult more widely to ensure that we maximise our opportunities for community involvement.

Where can I see a planning application?

The council publishes a list of all planning applications it receives. This is known as the **Planning Application Register on our website at: <http://www.whitehorsedc.gov.uk/services-and-advice/planning-and-building/find-application/planning-application-register>**

All details of applications registered (application form, plans, supporting details) can be viewed and accessed electronically through this Planning Applications Register. A copy of the application and plans (black and white and on A4) is sent to the local town or parish. Please contact the clerk to view these documents. Details of all Town and Parish Clerks can be found at:-

<http://democratic.whitehorsedc.gov.uk/mgListCommittees.aspx?PC=1&bcr=1>
<http://www.whitehorsedc.gov.uk/services-and-advice/local-democracy/town-and-parish-councils>

How can I comment on a planning application?

We want to hear from you whether you are supporting, objecting or commenting on an application. To ensure that your views are not misinterpreted, we can only accept them in writing (email or letter). Please ensure that you quote the following when submitting a comment on a planning application:

- planning application reference number
- address of the site
- name of the case officer

We encourage you to submit comments on planning applications online, though there are a number of methods you can use:



Comment online: search for the planning application. Once you have selected the relevant application click on the orange 'comment now' box that appears in the planning application details window. This will open the online comment form.



planning@whitehorsedc.gov.uk



Vale of White Horse District Council,
135 Eastern Avenue,
Milton Park,
Milton,
OX14 4SB

(at the time of publication of this document)

[vi. CLG \(2014\) National Planning Practice Guidance \(NPPG\): Consultation and pre – decision matters: Paragraph: 026 Reference ID: 15-026-20140306; available at: <http://planningguidance.communities.gov.uk/blog/guidance/con>](#)

Formatted: Body Text, Indent: Left: 0.19 cm, Right: 0.6 cm, Space Before: 5.5 pt

Formatted: Font: Bold

Formatted: Font: 10 pt, Bold

Formatted: Indent: First line: 1.08 cm

Formatted: Font: 9 pt

Formatted: Font: 9 pt

[sultation- and-pre-decision-matters/re-consultation-after- an- application-has-been-amended/](#)

[If you would like to comment on a planning application but are unable to do so in writing because of a disability, cannot speak English well or cannot speak English, please contact us to discuss how we might help.](#)

What types of comments are taken into account?

Yes. Every comment that is planning related can influence the outcome on an application. So you can influence new development, which can make a difference to you and others in the locality.

All material planning comments are taken into account in considering planning applications. The list of examples below show relevant material planning matters that **can be** taken into account. Please note this list is not exclusive:

- ✓ Overshadowing and loss of light
- ✓ Over dominance
- ✓ Noise disturbance, smells, obtrusive lighting or other impacts on amenity
- ✓ The planning history of a site
- ✓ National planning policies and guidance
- ✓ Local planning policies and guidance
- ✓ Highway safety issues
- ✓ Traffic generation
- ✓ Car parking provision
- ✓ Design, including appearance, layout, scale, density and materials
- ✓ Local drainage issues
- ✓ Local flooding issues
- ✓ Loss of important open spaces
- ✓ Loss of important community facilities
- ✓ Impact on important trees
- ✓ Proposed landscaping
- ✓ Impact on the character or setting of a listed building
- ✓ Impact on the character or appearance of a conservation area

The list of examples below show the comments that **are not** considered to be material planning matters and will not be taken into account. Please note this list is not exclusive.

- ✗ Reduction in property values
- ✗ Boundary and access disputes
- ✗ Covenants and other private property matters
- ✗ Questioning the applicant's motives or morals
- ✗ Commercial competition
- ✗ Loss of a private view over land
- ✗ Planning application has been submitted retrospectively

Further information on 'What is a material planning consideration?' can be accessed from our website at:

<http://www.whitehorsedc.gov.uk/services-and-advice/planning-and-building/find-application/guidance-commenting-planning-application>

In accordance with our Customer Service Standards, the council will not tolerate comments that contain abusive, offensive or derogatory language, or those related to a personal circumstance. Any comments submitted to the council in this manner will not be published.

How long do I have to comment?

Once a planning application is registered, the application will be publicised and interested parties will be notified and invited to make comments. Interested parties are given 21 days to comment. This period is set out in the regulations. All comments on planning applications must be made in writing within:

- 21 days from the date of our notification letter, or
- 21 days from the date of a press notice or site notice appearing

Please note that comments submitted after this 21 day publicity period has expired may not be considered, as a decision may have already been determined on the planning application.

When we receive your comments we will send you an acknowledgement letter. Your comments/letter can be viewed online (publically available).

We may seek to extend our consultations in certain circumstances, for example, where the council is closed for business during the Christmas period.

How do I view other comments and progress on an application?

Every planning application registered by the council has a unique reference number and is assigned to a 'case officer' to deal with. This information will be provided on the letter of notification and acknowledgement that we issue.

[Consultees are entitled to view all details of a planning application in accordance with the Freedom of Information Act 2000 and the Environmental Information Regulations 2004.](#)

All comments made on an application and received by the council can be viewed online via the Planning Application Register:

<http://www.whitehorsedc.gov.uk/services-and-advice/planning-and-building/find-application/planning-application-register>.

Formatted: Body Text, Right: 2 cm, Space Before: 2.35 pt, Line spacing: Multiple 1.07 li

Formatted: Font: 10 pt

Formatted: Body Text, Right: 2 cm, Space Before: 2.35 pt, Line spacing: Multiple 1.07 li, Bulleted + Level: 1 + Aligned at: 0.63 cm + Indent at: 1.27 cm

HOW WILL WE RESPOND TO YOU?

For consultations on matters related to planning applications, as we receive a high volume of correspondence, it is difficult to respond to each individual comment that we receive on a particular consultation. Therefore comments relating to a particular planning application will be summarised and responded to within the planning officer's report. This report will be available to view electronically on the Planning Application Register.

The report will set out the officer's recommendations and justification. If the application is for approval, planning conditions may be set out, or if it is for refusal, the reasons and relevant Planning Policy will be set out.

This report is also sent to the applicant/agent, the relevant towns or parish and any individual, body or organisation who commented on the application (only if they have provided an email address when submitting a representation).

The report and final decision is provided online via:

- Our Planning Decision Register, accessed via the council website at: <http://www.whitehorsedc.gov.uk/services-and-advice/planning-and-building/find-application/planning-decision-register>
- We will acknowledge representations received on planning applications by e-mail and by post. If you have included an e-mail address with your letter we will respond by e-mail. We will not send acknowledgements to verbal comments or comments submitted to us on feedback forms at consultation events.

Further information on 'how we respond to you' in planning and plan-making is set out in **Part 1**.

Does it matter what I think?

~~Yes. Every comment that is planning related can influence the outcome on an application. So you can influence how development, which can make a difference to you and others in the locality.~~

HOW ARE DECISIONS ON PLANNING APPLICATIONS MADE?

Decisions on planning applications will be determined in accordance with the decision making processes set out in the council's Constitution.

via https://www.planningportal.co.uk/info/200126/applications/58/the_decision_making_process/7

The Constitution sets out how the council operates, how decisions are made and the procedures which are followed to ensure that they are efficient, transparent and accountable to local people. Further information on the council's Constitution can be accessed online at: <http://www.whitehorsedc.gov.uk/about-us/how-we-work/constitution-0>

Planning Committee

Planning Committee considers a range of planning applications depending upon the scale, degree of complexity and the level of community interest.

The agenda for Planning Committee is published five working days before the meeting and is available to view at the council offices or online at: <http://democratic.whitehorsedc.gov.uk/committees>

If the application on which you have commented is to be heard by the Planning Committee, we will write to you and invite you to come and speak at the meeting. If you prefer, you can contact your local councillor at <http://democratic.whitehorsedc.gov.uk/mgMemberIndex.aspx?bcr=1> and ask if they would put forward your views at the meeting.

You are welcome to attend any Planning Committee and view the agenda papers. If you wish to speak at the meeting please contact Democratic Services on **01235 422520** or email democratic.services@southandvale.gov.uk

How to speak at Planning Committee

Planning Committee provides an opportunity, for those registered, to speak about a planning application and put forward any relevant issues to the committee about a proposal. It is also an opportunity for councillors ~~about the~~ at the Planning Committee to clarify any questions and answers arising from public speaking.

Each speaker, or group of speakers, can speak for up to three minutes on each application site (even if there are several applications for the site). Further conditions of speaking at Planning Committee are set out in the council's Constitution.

HOW DO I FIND OUT ABOUT SECTION 106 (PLANNING OBLIGATIONS)?

Section 106 is a legal agreement between the council and the applicant. The agreement sets out obligations to mitigate impacts of the proposal and must meet three statutory testsⁱⁱⁱ.

Formatted: Indent: Left: 0 cm, Right: 0.19 cm, Space Before: 0 pt

Formatted: Right: 0.19 cm, Space Before: 0 pt

Formatted: Indent: Left: 0 cm, Right: 0 cm, Space Before: 0.4 pt, Line spacing: single

Formatted: Right: 0 cm, Space Before: 0.4 pt, Line spacing: single

Formatted: Normal, Indent: Left: 0.83 cm, No bullets or numbering

Formatted: Font: Not Bold

Formatted: Normal, Indent: Left: 0.25 cm, Hanging: 0.5 cm, No bullets or numbering

Formatted: Font: Frutiger, 10 pt

Formatted: Normal, Indent: Left: 0.19 cm, Right: 0.19 cm, Space Before: 0 pt, Line spacing: Multiple 1.04 li

Formatted: Right: 0.34 cm, Space Before: 0 pt

The council does not consult on Section 106 agreements. However, we seek clarity from towns and parishes on community facilities that the new development may impact upon or require improvement of. Once we have an agreement and the development has commenced, we will notify towns and parishes of the sums available for identified community facilities and provide an update to them on a six-monthly basis.

HOW CAN I GET INVOLVED WITH AN APPEAL?

If a planning application is refused, the applicant can either re-apply for planning permission with an alternative scheme, or they can appeal against the decision (this right is only available for the applicant as set out in regulations). Appeals are made to the **Planning Inspectorate (PINS)**. Applying for an appeal is in the hands of the applicant and/or appellant and is not within the remit of the council.

Only the person who applied for planning permission, or was served with an enforcement notice, has a legal right to appeal (known as the appellant). There is no right of appeal for interested people or organisations (known as third parties).

If an appeal is made we will notify the interested parties of the appeal and provide information on how and when to respond to PINS.

Appeals can be viewed on our **Planning Appeals Register** available on the council's website at: <http://www.whitehorsedc.gov.uk/services-and-advice/planning-and-building/planning-appeals/planning-appeals-register>.

This register is live and includes current and recent appeals and sets out details of what stage the appeal is at and the decision, if it has been made.

Alternatively, you can view current appeals on the Planning Inspectorate's Appeals Casework Portal available online at: <https://www.gov.uk/government/organisations/planning-inspectorate>

WHAT IF I THINK SOMETHING HAS BEEN BUILT, OR WORKS ARE BEING CARRIED OUT ON SOMETHING THAT HAS NOT RECEIVED PLANNING PERMISSION?

When a person carries out development without the benefit of a planning permission, the council considers what action to take. There is no duty on the council to investigate.

The council is committed to working with the towns and parishes to continue to identify local priorities and to deliver local projects. A list of all Section 106 contributions that are secured by the council are available on our website at: <http://www.whitehorsedc.gov.uk/services-and-advice/planning-and-building/planning-policy/delivering-infrastructure/section-106>

If we find a breach of planning control has occurred, we can consider enforcement action. However, before such action is taken we will give the owner an opportunity to put things right. This could involve the council asking for a new retrospective planning application.

If no application is made, or the breach is harmful to planning, formal action can be considered. The council can serve an enforcement notice, usually as a last resort. We would firstly pursue other means of resolving the breach.

[Before reporting a suspected breach of planning control, please take a look at the Council's Enforcement Statement, available at: http://www.whitehorsedc.gov.uk/services-and-advice/planning-and-building/planning-enforcement](http://www.whitehorsedc.gov.uk/services-and-advice/planning-and-building/planning-enforcement)

[If you do suspect a breach of planning control please complete the Reporting Form, available at: https://eform.whitehorsedc.gov.uk/ebase/ufsmain?formid=ENFORCEMENT_COMPLAINT&SOVA_TAG=VALE&ebd=0&ebz=1_1473948604648](https://eform.whitehorsedc.gov.uk/ebase/ufsmain?formid=ENFORCEMENT_COMPLAINT&SOVA_TAG=VALE&ebd=0&ebz=1_1473948604648)

For further information on planning enforcement please contact the Customer Service Team [by phone 01235 422600](tel:01235422600) or email planning@whitehorsedc.gov.uk.

Further details on the council's approach to addressing planning enforcement matters is available on the council website at: <http://www.whitehorsedc.gov.uk/services-and-advice/planning-and-building/planning-enforcement>.



13

Formatted: Right: 0.18 cm, Space Before: 0 pt

Formatted: Indent: Left: 0 cm

APPENDIX 1: PUBLIC CONSULTATION BY TYPE OF PLANNING APPLICATION OR DEVELOPMENT PROPOSAL

Type of Application	Publicity normally undertaken for each type of application				Notes
	Social Media	Site Notices	Press Notices	Neighbour notification letters	
'Major' Planning Applications	<u>Yes</u>	Yes	Yes	Yes	<p>Letters are sent to any owners/occupiers of properties adjoining the application site, where they can be identified. We seek to notify all adjoining neighbours to a proposal directly by a letter and will also display at least one site notice on or near the site. The extent of any wider notification by letter is dependent on the nature and scale of the proposal, and is assessed by the planning officer dealing with the application on a case-by-case basis.</p> <p>Some applications will also need to be accompanied by their own Statement of Community Involvement.</p>
'Other'/'minor' Planning Applications	<u>No</u>	Yes	See Notes	Yes	<p>For planning applications in conservation areas or affecting the setting of a listed building, site and press notices are only required when we think that the proposed development will affect the character or appearance of the conservation area and/or the setting</p>
Applications for Listed Building Consent	<u>No</u>	Yes	Yes	Yes	<p>In the case of listed buildings we will publish details of the application in a local newspaper and put up a site</p>
Applications for Certificates of Lawfulness of Existing Use or Development	<u>No</u>	Yes	No	See Notes	<p>There is no legal requirement to carry out publicity on applications for certificates of lawfulness of existing use or development because the application is judged on the factual evidence and not on the planning merits. However these applications seek to demonstrate that a building has been in place for 4 years or a use has been going on for 4 or 10 years, so we may undertake neighbour notifications by letter, subject to the officer's discretion, if the evidence submitted by the applicant appears inconclusive and we feel that local people may be able to provide evidence. We always notify the town or parish.</p>

Formatted: Font: 10 pt

Formatted: Font: 10 pt

Formatted Table

Formatted: Centered

Formatted: Font: 11 pt

Formatted: Normal

Formatted: Font: 10 pt

Formatted: Normal, Centered

Formatted: Normal, Centered, Space Before: 0 pt

Formatted: Font: 11 pt

Formatted: Font: 11 pt

Formatted: Normal

Formatted: Normal

Formatted: Normal, Centered

Formatted: Font: 11 pt

Type of Application	Publicity normally undertaken for each type of application				Notes
	Social Media	Site Notices	Press Notices	Neighbour notification letters	
Applications for Certificates of Lawfulness of Proposed Use or Development	No	No	No	No	There is no legal requirement to carry out publicity on applications for certificates of lawfulness of proposed use or development because the application is judged on the factual evidence and not on the
Applications for the Approval of reserved	No	See Notes	See Notes	Yes	The application is subject to the publicity appropriate to a 'major' or 'other' application (see above).
Applications required by a condition attached to a grant of planning permission	No	No	No	See Notes	No publicity is undertaken, consultation with internal/external specialists carried out depending on the condition to be discharged.
Type of Application	Publicity normally undertaken for each type of application				Notes
	Social Media	Site Notices	Press Notices	Neighbour notification letters	
Prior Approval Applications – telecommunication	No	No	See Notes	No	In some very specific circumstances, a press notice is required.
Prior Approval Applications – Demolition	No	Yes	No	No	Publicity is for information purposes only and the applicant undertakes it. The applicant displays a site notice on or near the land on which the building to be demolished is sited for not less than 21 days in the period of 28 days beginning with the date on which the application was submitted to the council. Notify the town or parish.
Prior Approval Applications – New Agricultural	No	No	No	No	Parish notified

Formatted: Font: 9 pt

Formatted Table

Formatted: Normal, Centered, Space Before: 0 pt

Formatted: Font: Frutiger Light, 11 pt

Formatted: Normal, Centered

Formatted: Font: Frutiger Light, 11 pt

Formatted: Font: 9 pt

Formatted: Font: 9 pt

Formatted Table

Formatted: Normal, Centered, Space Before: 0 pt, Position: Horizontal: Left, Relative to: Column, Vertical: 0 cm, Relative to: Paragraph, Horizontal: 0.32 cm, Wrap Around

Formatted: Indent: First line: 0 cm

Formatted: Font: Frutiger Light, 9 pt

Formatted: Normal, Centered, Space Before: 0 pt

Formatted: Font: Frutiger Light, 11 pt

Formatted: Font: Frutiger Light, 11 pt

Formatted: Normal

Formatted: Normal, Centered

Formatted: Font: Frutiger Light, 11 pt

Formatted: Normal, Centered

Formatted: Font: Frutiger Light, 11 pt

Prior Approval Applications – Domestic Extensions	<u>No</u>	No	No	Yes	Part 1 Class A.1(e) of the Town and Country Planning (General Permitted Development) (England) Order 2015 allows domestic single storey rear extensions up to 8m deep on detached houses and up to 6m deep on all other houses for a three year period, ending date needs to be reviewed. When the council is given notice of one of these proposals we will write to the immediate neighbours and the town or parish, giving them 21 days to comment on the proposal.
---	-----------	----	----	-----	--

Formatted: Font: Frutiger Light, 11 pt

Formatted: Normal

Formatted: Font: Frutiger Light, 11 pt

Formatted: Normal, Centered

Type of Application	Publicity normally undertaken for each type of application				Notes
	Social Media	Site Notices	Press Notices	Neighbour notification letters	
Prior Approval change of use of Office to Residential use	No	Yes	No	Yes	Part 1 Class J of the Town and Country Planning (General Permitted Development) (England) Order 2015 allows changes of use of B1 offices to C3 residential. When the council is given notice of one of these proposals we will undertake some statutory consultations and erect a site notice and notify owners or occupiers of any adjoining premises giving them 21 days to comment on the proposal.
Prior Approval change of use a State Funded School	No	Yes	No	Yes	Part 1 Class K of the Town and Country Planning (General Permitted Development) (England) Order 2015 allows changes of use of some offices, hotels, residential institutions and assembly and leisure use buildings to a state funded school. When the council is given notice of one of these proposals we will undertake some statutory consultations and erect a site notice and notify owners or occupiers of any adjoining premises giving them 21 days to comment on the proposal.
Prior Approval for change of use of agricultural buildings under 500m2	No	Yes	No	Yes	Part 1 Class M of the Town and Country Planning (General Permitted Development) (England) Order 2015, allows changes of use of agricultural buildings under 500m2 to a variety of other uses. Notify town or parish and internal consultees.
Prior Approval use of a building and any land for a State Funded School for one year	No	Yes	No	Yes	Part 3 Class C of the Town and Country Planning (General Permitted Development) (England) Order 2015 allows changes of use of some offices, hotels, residential institutions and assembly and leisure use buildings to a state funded school . When the council is given notice of one of these proposals we will undertake some statutory consultations and erect a site notice and/or notify owners or occupiers of any

- Formatted: Normal, Centered, Space Before: 0 pt
- Formatted: Font: Frutiger Light, 11 pt
- Formatted Table
- Formatted: Font: Frutiger Light, 11 pt
- Formatted: Normal
- Formatted: Normal
- Formatted: Font: Frutiger Light, 11 pt
- Formatted: Font: Frutiger Light, 11 pt
- Formatted: Normal
- Formatted: Font: Frutiger Light, 11 pt
- Formatted: Font: Frutiger Light, 11 pt
- Formatted: Normal
- Formatted: Font: Frutiger Light, 11 pt
- Formatted: Font: Frutiger Light, 11 pt
- Formatted: Normal
- Formatted: Font: Frutiger Light, 11 pt
- Formatted: Normal
- Formatted: Font: Frutiger Light, 11 pt

Change of use to a 'flexible use'	<u>No</u>	Yes	No	Yes	<p>Part 3 Class D of the Town and Country Planning (General Permitted Development) (England) Order 2015 allows some change of use of shops, financial and professional services, restaurants, cafes, drinking establishments, hot food takeaways, offices, non-residential institutions and assembly and leisure buildings to a flexible use as a shop, financial and professional services, restaurants and cafes or offices for a two year period.</p> <p>When the council is given notice of one of these proposals we will notify owners</p>
-----------------------------------	-----------	-----	----	-----	--

Formatted: Font: Frutiger Light, 11 pt

Formatted: Normal

Formatted: Font: Frutiger Light, 11 pt

Formatted: Normal

Type of Application	Publicity normally undertaken for each type of application				Notes
	Social media	Site Notices	Press Notices	Neighbour notification letters	
Applications for advertisement	No	Yes	Yes	Yes	
Amendments to an undetermined Application	No	See Notes	See Notes	See Notes	The council practice is to negotiate improvements to applications and if possible overcome objections made by neighbours. If a significant amendment is made to an application then we will write to neighbours again and request any comments on the amendments within 14 days. Majors will also be advertised and have a site notice. Officer discretion for this for controversial
Applications for Hazardous Substance Consent	No	Yes	Yes	Yes	We only consult the Health and Safety Executive as the statutory body for matters related to hazardous substances.
Development affecting a Public Right of Way	No	Yes	Yes	No	

- Formatted: Font: 9 pt
- Formatted: Font: 9 pt
- Formatted Table
- Formatted: Normal, Centered, Space Before: 0 pt
- Formatted: Font: Frutiger Light, 11 pt
- Formatted: Font: Frutiger Light, 11 pt
- Formatted: Normal
- Formatted: Normal, Centered
- Formatted: Font: Frutiger Light, 11 pt
- Formatted: Normal, Centered, Space Before: 0 pt
- Formatted: Font: Frutiger Light, 11 pt
- Formatted: Normal, Centered, Space Before: 0 pt
- Formatted: Font: Frutiger Light, 11 pt



GLOSSARY

KEY TERM	DEFINITION	KEY TERM	DEFINITION
<u>Breach of planning control</u>	<p>A breach of planning control is defined in Section 17A of the Town and Country Planning Act 1990 as:</p> <ul style="list-style-type: none"> the carrying out of development without the required planning permission; or failing to comply with any condition or limitation subject to which planning permission has been granted. 		<p>material considerations including consultation responses.</p> <p>The team can be contacted for advice on pre – application enquiries and planning applications.</p>
<u>Constitution</u>	<p>Vale of White Horse District Council's Constitution sets out how the council operates, how decisions are made and the procedures which are followed to ensure that these are efficient, transparent and accountable to local people.</p>	<u>Environmental Information Regulations (EIR) 2004</u>	<p>The Environmental Information Regulations (EIR) 2004 provide public access to environmental information held by public authorities.</p> <p>http://www.legislation.gov.uk/ukxi/2004/3391/regulation/12/made</p>
<u>Consultation</u>		<u>Freedom of Information (FOI) Act 2000</u>	<p>The Freedom of Information (FOI) Act 2000 gives rights of public access to information held by public authorities.</p> <p>http://www.legislation.gov.uk/ukpga/2000/36/contents</p>
<u>Consultation</u>	<p>A process by which people and organisations are asked their views about planning decisions, including the Local Plan.</p>	<u>General Permitted Development Order 2015</u>	<p>This Order sets out classes of development for which a grant of planning permission is automatically given, provided that no restrictive condition is attached or that the development is exempt from the permitted development rights.</p> <p>http://www.legislation.gov.uk/ukxi/2015/596/contents/made</p>
<u>Development Forum</u>	<p>Development Forum ensures that key stakeholders are engaged at the earliest possible stage to help shape the development. It particularly allows an applicant to positively engage with council officers, local councillors, towns and parishes and local community groups</p>	<u>Major applications</u>	<p>Applications for developments of 10 or more dwellings, or 1,000 sq m or more gross non-residential floor area (including changes of use of existing buildings).</p>
<u>Development Management</u>	<p>The Development Management team is responsible for assessing planning applications in accordance with the adopted development plan, the National Planning Policy Framework (NPPF), the National Planning Practice Guidance (NPPG) and any other</p>	<u>Material planning considerations</u>	<p>This is a matter that should be taken into account in deciding a planning application or on an appeal against a planning decision. This can include issues such as overlooking/loss of</p>

Formatted: Number of columns: 2

Formatted: Font: Bold, Underline

Formatted: Font: Bold, Underline

Formatted: Font: 12 pt, Bold, Underline

Formatted: Font: 12 pt, Bold, Underline

Formatted Table

Formatted: Font: Bold, Underline

Formatted: Font: Bold, Underline

Formatted: Font: 12 pt, Bold, Underline

Formatted: Font: 12 pt, Bold, Underline

Formatted Table

Formatted: Font: 10 pt

Formatted: Indent: Left: 0 cm

Formatted: Font: 10 pt

Formatted: Font: 10 pt

Formatted: List Paragraph, Indent: Left: 0.02 cm, Hanging: 0.5 cm, Bulleted + Level: 1 + Aligned at: 0.63 cm + Indent at: 1.27 cm

Formatted: Font: 10 pt

Formatted: Font: 10 pt

Formatted: Font: 10 pt

Formatted: Font: 10 pt

Formatted: Font: 10 pt

Formatted: Font: 10 pt

Formatted: Font: 10 pt

Formatted: Indent: Left: 0 cm

Formatted: Font: 10 pt

Formatted: Font: 10 pt

Formatted: Font: 10 pt

Formatted: Font: 10 pt

Formatted: Font: 10 pt

Formatted: Font: Not Bold

Formatted: Font: 10 pt



Formatted: Font: 10 pt

Formatted: Font: 10 pt

KEY TERM	DEFINITION	KEY TERM	DEFINITION
	<u>privacy, parking, noise, effect on an listed building or conservation area, or the effect on nature conservation etc.</u>		<u>formal planning application process that provides an indication as to whether a proposal is likely to be considered acceptable or not.</u>
<u>Minor application</u>	<u>Applications for developments of up to 9 dwellings or up to 999 sq m gross non-residential floor area (including changes of use of existing buildings), changes of use of open land, telecommunications</u>		<u>The advice given does not constitute a formal response or decision of the Council, but is an informal opinion by a Planning Officer.</u>
		<u>Prior Approval</u>	<u>Prior Approval means that a developer has to seek approval from the council that specified elements of the development are acceptable before work can proceed.</u>
<u>National Planning Policy Framework (NPPF)</u>	<u>This sets out Government's planning policies for England and how these are expected to be applied at a local level. The NPPF is a material consideration when deciding on planning applications or appeals.</u> <u>https://www.gov.uk/government/publications/national-planning-policy-framework-2</u>		<u>The matters for prior approval will vary depending on the type of development. These are set out in full in the relevant parts in Schedule 2 of the General Permitted Development Order.</u>
<u>National Planning Practice Guidance (NPPG)</u>	<u>The National Planning Practice Guidance (NPPG) is a planning practice on-line resource covering a range of planning issues.</u> <u>http://planningguidance.communities.gov.uk/</u>	<u>Public Right of Way (PROW)</u>	<u>A right of passage by the public over the highway for the purpose of passing and re-passing and for incidental purposes. There are four classes of rights – Footpaths, for walkers, Bridleways for walkers, horse riders and pedal cyclists, Restricted Byways for all users except mechanically propelled, and Byways for all users</u>
<u>Planning Inspectorate (PINS)</u>	<u>The Planning Inspectorate (PINS) is an executive agency sponsored by the Department for Communities and Local Government. PINS deal with planning appeals, national infrastructure planning applications, examinations of local plans and other planning – related and specialist casework.</u>	<u>Section 106</u>	<u>A legal agreement under Section 106 of the Town and Country Planning Act. They are legal agreements between the council and a developer, or undertakings offered unilaterally by a developer that ensures that certain works related to a development are undertaken.</u>
<u>Pre – application</u>	<u>Pre – application is an informal process, independent of the</u>		

- Formatted: Font: Bold, Underline
- Formatted: Font: Bold, Underline
- Formatted Table
- Formatted Table
- Formatted: Font: 12 pt, Bold, Underline
- Formatted: Font: 12 pt, Bold, Underline
- Formatted: Font: Bold, Underline
- Formatted: Font: Bold, Underline
- Formatted: Font: 12 pt, Bold, Underline
- Formatted: Font: 12 pt, Bold, Underline
- Formatted: Font: 10 pt
- Formatted: Font: 10 pt
- Formatted: Font: Not Bold
- Formatted: Font: 10 pt
- Formatted: Font: 10 pt
- Formatted: Font: 10 pt
- Formatted: Font: 10 pt
- Formatted: Indent: Left: 0 cm
- Formatted: Font: 10 pt
- Formatted: Font: 10 pt
- Formatted: Font: 10 pt
- Formatted: Font: 10 pt
- Formatted: Font: 10 pt
- Formatted: Indent: Left: 0 cm
- Formatted: Font: 10 pt
- Formatted: Font: 10 pt
- Formatted: Font: 10 pt
- Formatted: Font: 10 pt
- Formatted: Font: 10 pt

- i—The General Permitted Development Order (GPDO) 2015; available at: <http://www.legislation.gov.uk/uksi/2015/596/made>
- ii—Further information on Permitted Development can be accessed on our website at: <http://www.whitehorsede.gov.uk/services-and-advice/planning-and-building/application-advice/do-i-need-planning-permission-0>
- iii—Planning Application Register, available at: <http://www.whitehorsede.gov.uk/services-and-advice/planning-and-building/find-application/planning-application-register>
- iv—Town and Country Planning (Development Management Procedure) (England) Order 2015
- v—Table 2 – Statutory consultees on applications for planning permission of the National Planning Practice Guidance (NPPG) available at: <http://planningguidance.communities.gov.uk/blog/guidance/consultation-and-pre-decision-matters/table-2-statutory-consultees-on-applications-for-planning-permission-and-heritage-applications/>
- vi—CLG (2014) National Planning Practice Guidance (NPPG); Consultation and pre—decision matters; Paragraph: 026 Reference ID: 15-026-20140306; available at: <http://planningguidance.communities.gov.uk/blog/guidance/consultation-and-pre-decision-matters/re-consultation-after-an-application-has-been-amended/>
- vii—https://www.planningportal.co.uk/info/200126/applications/58/the_decision_making_process/7



Alternative formats of this publication
are available on request

These include large print, Braille, audio,
email, easy read and alternative languages

Please contact Planning on 01235 422422

Planning Policy Team

135 Eastern
Avenue, Milton Park,
Milton, OX14 4SB

Tel: 01235 422422

Email: planning.policy@whitehorsedc.gov.uk

www.whitehorsedc.gov.uk

