



© Crown copyright and database rights 2024 Ordnance Survey 100019525



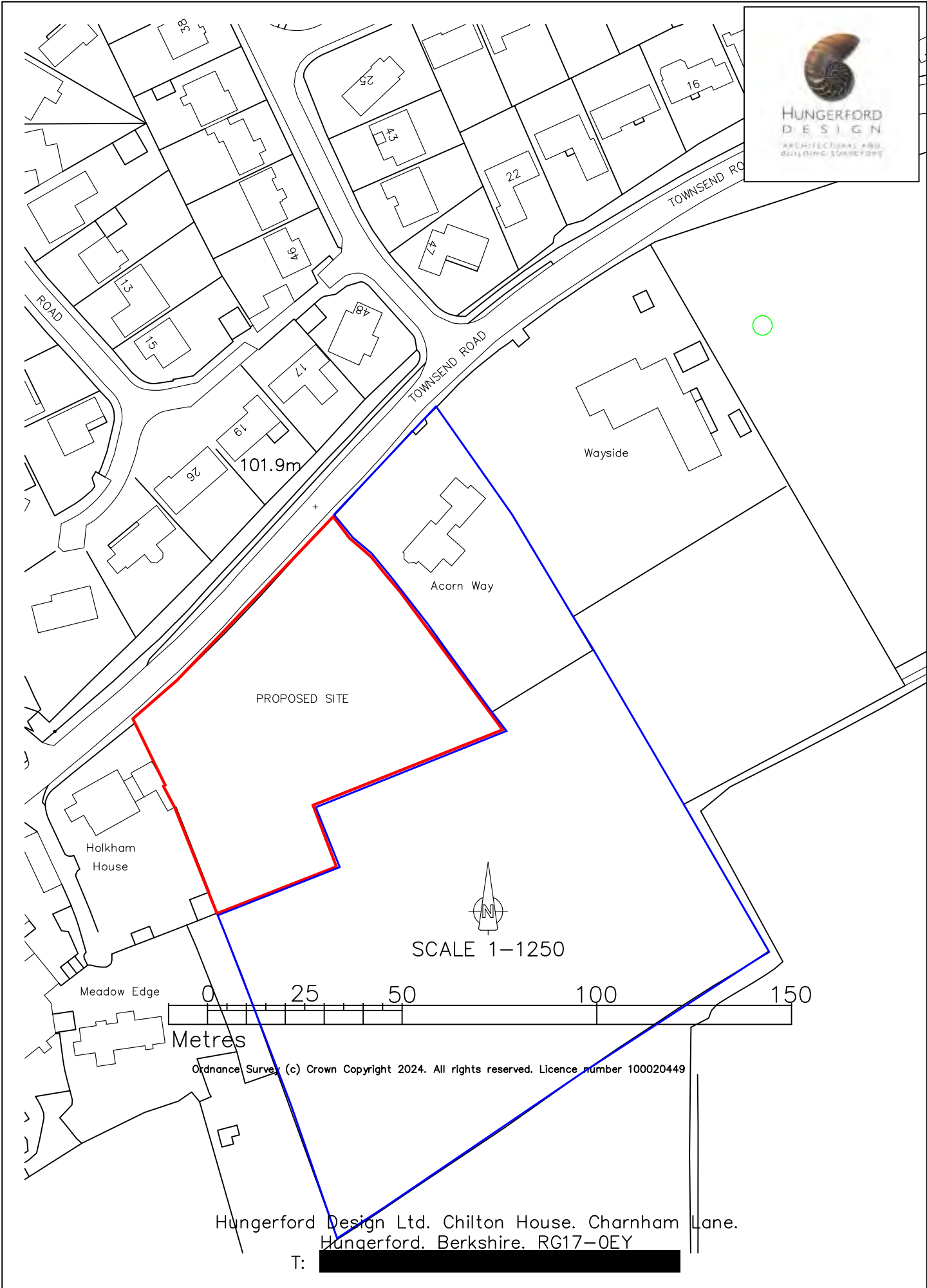

Application No. P21/V2264/FUL

1:2,250 scale



Vale of White Horse District Council is licensed to use Ordnance Survey mapping for its own business use as a member of the Public Sector Mapping Agreement.

Persons viewing this mapping should contact Ordnance Survey copyright for advice where they wish to use Ordnance Survey mapping for their own use.



PROPOSED SITE

101.9m

SCALE 1-1250

Metres

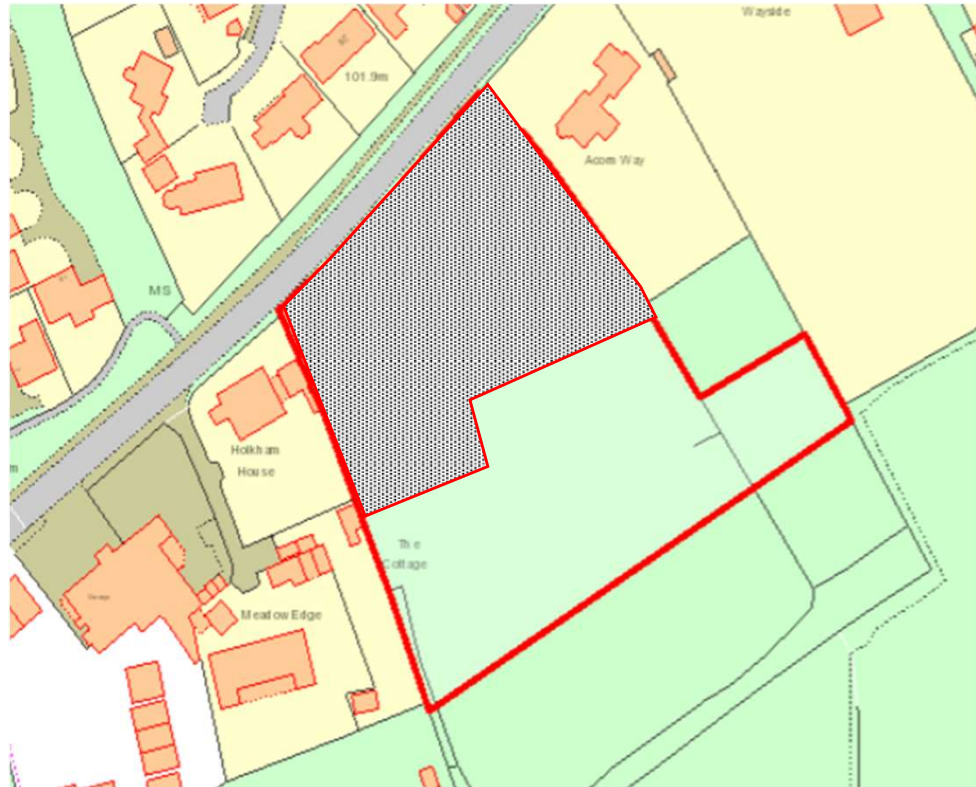
Ordnance Survey (c) Crown Copyright 2024. All rights reserved. Licence number 100020449

Hungerford Design Ltd. Chilton House. Charnham Lane. Hungerford. Berkshire. RG17-0EY

T: [REDACTED]



P21/V2264/FUL overlaid with PIP site area



P24/V1017/PIP - PIP site area

