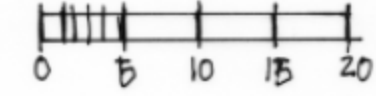





APRIL 2015

PROPOSED DEVELOPMENT ON LAND AT 18 CUMNOR HILL OXFORD (COMPRISING TWO DETACHED DWELLINGS WITH GARAGES).

1:500

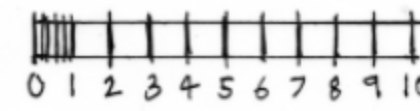
PROPOSED SITE LAYOUT PLAN



-  EXISTING TREES RETAINED
-  PROPOSED NEW TREES
-  TREE TO BE REMOVED
-  GRASS AREA
-  EXISTING HEDGE
-  PROPOSED HEDGE
-  VEHICULAR VIZ

1:200

PROPOSED BUILDING FRONTAGE ELEVATION



ANDREW KING AND ASSOCIATES

DRAWING NUMBER: CHO 100.