

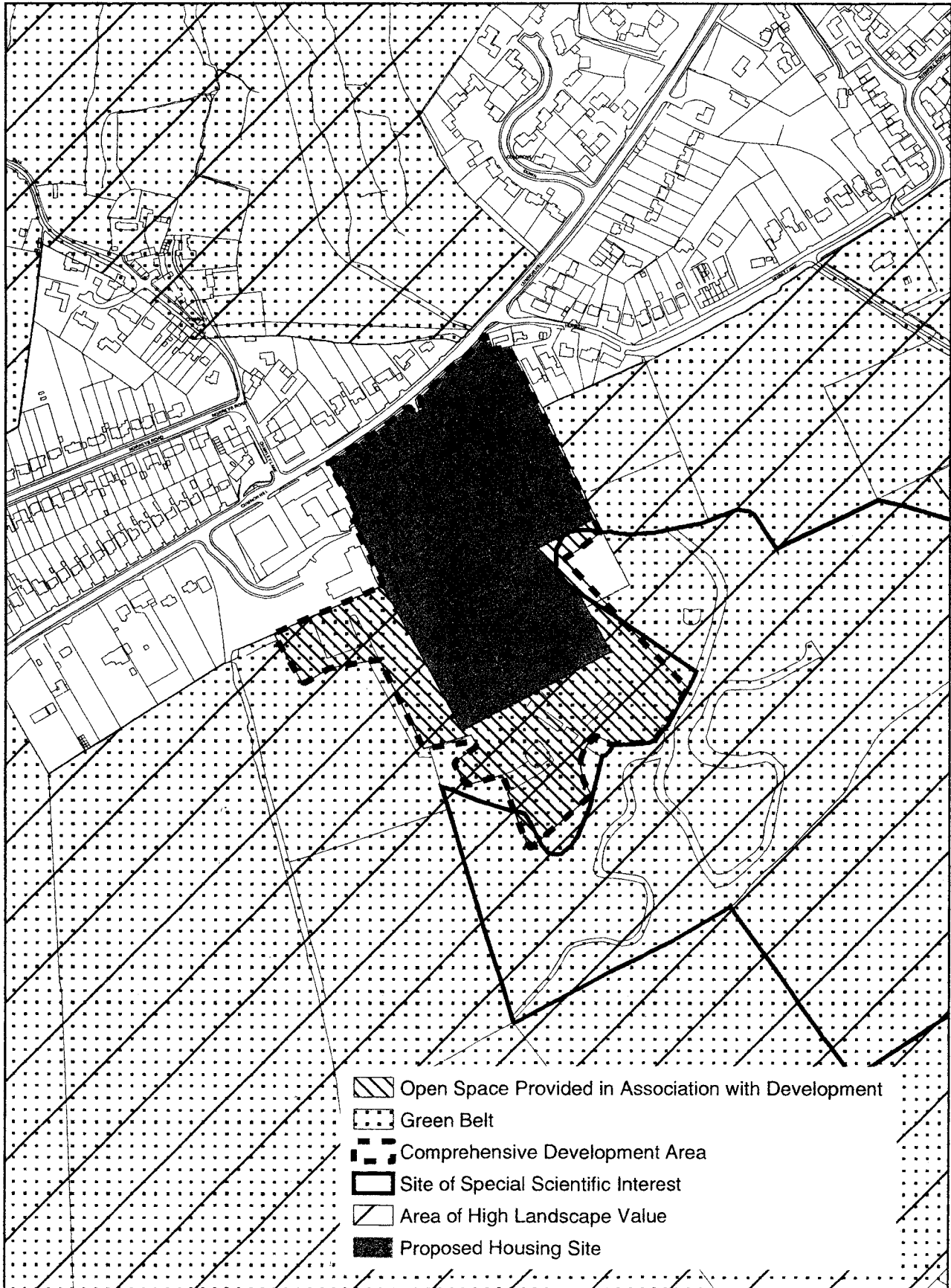
Local Plan 2011







SUPPLEMENTARY PLANNING GUIDANCE

Timbmet Site, Cumnor Hill, Chawley



1:5,000



-  Open Space Provided in Association with Development
-  Green Belt
-  Comprehensive Development Area
-  Site of Special Scientific Interest
-  Area of High Landscape Value
-  Proposed Housing Site